

121° 00' 121° 30' 122° 00' 122° 30' 123° 00' 123° 30' 124° 00'

26° 00' 26° 00'

TAICRUST 1995 PRE-CRUISE TRACK CHART

SCALE 1:2,000,000
Contour Interval 200 meters

25° 30' 25° 30'

25° 00' 25° 00'

24° 30' 24° 30'

24° 00' 24° 00'

23° 30' 23° 30'

23° 00' 23° 00'

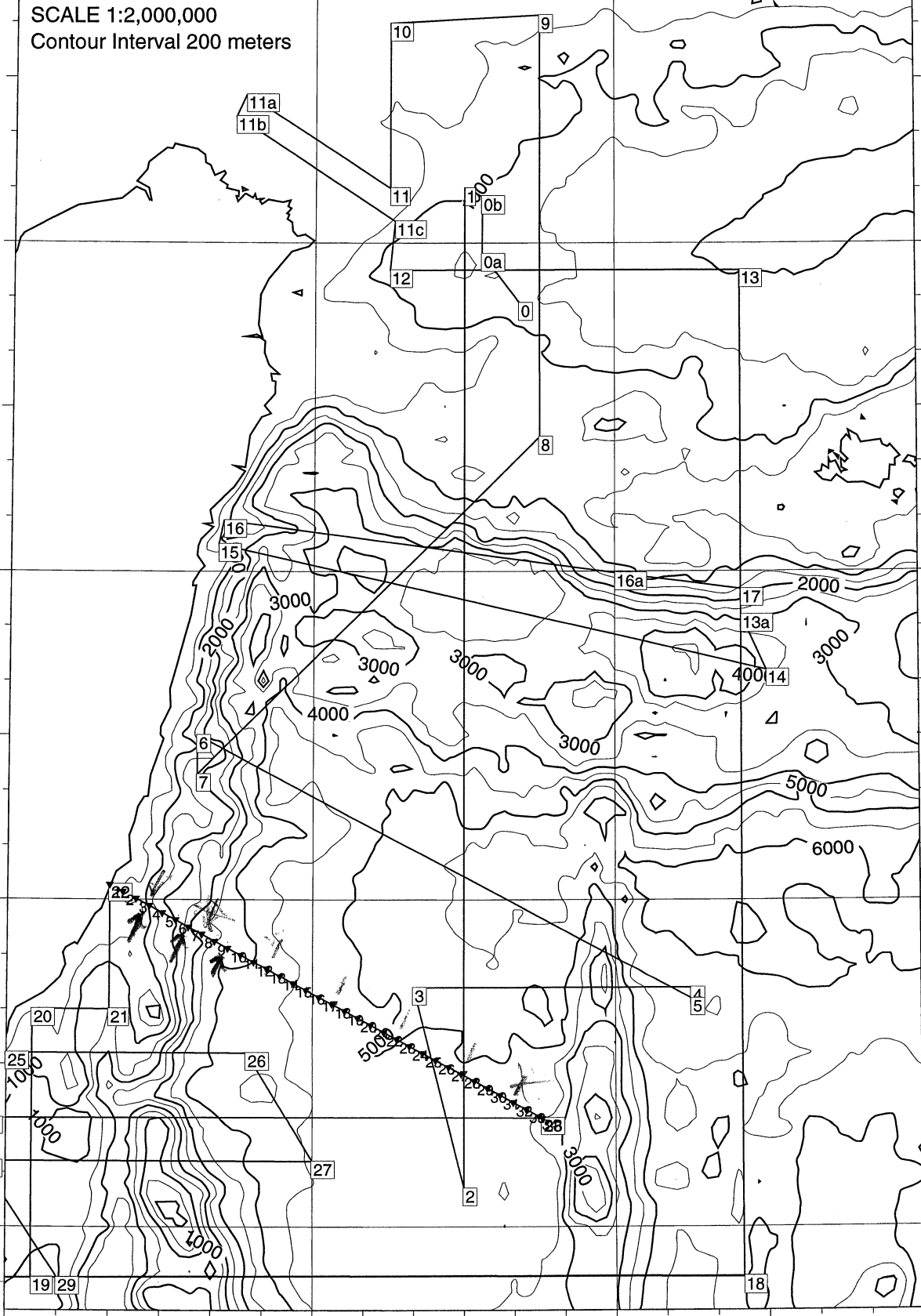
22° 30' 22° 30'

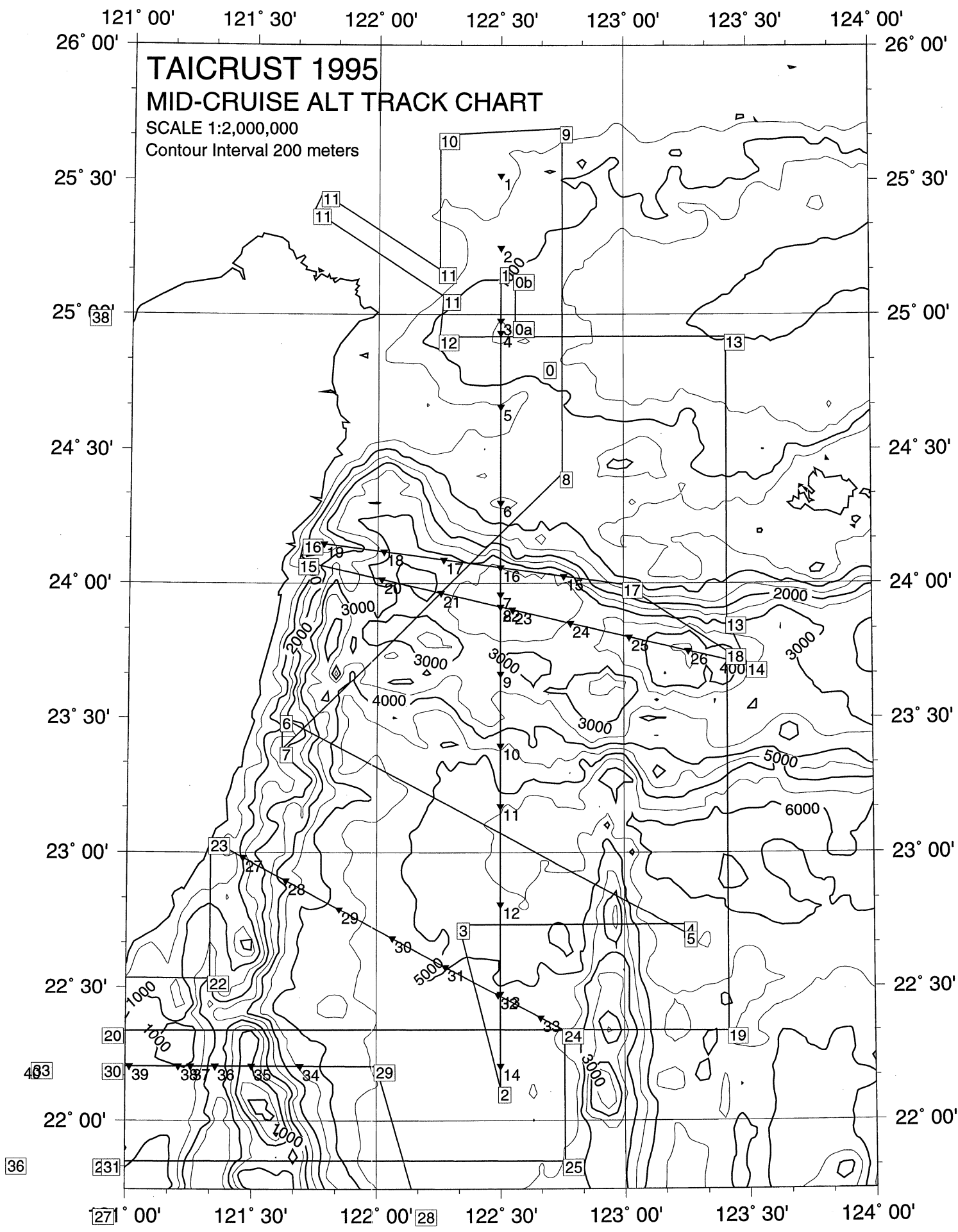
22° 00' 22° 00'

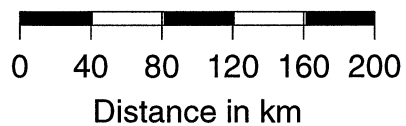
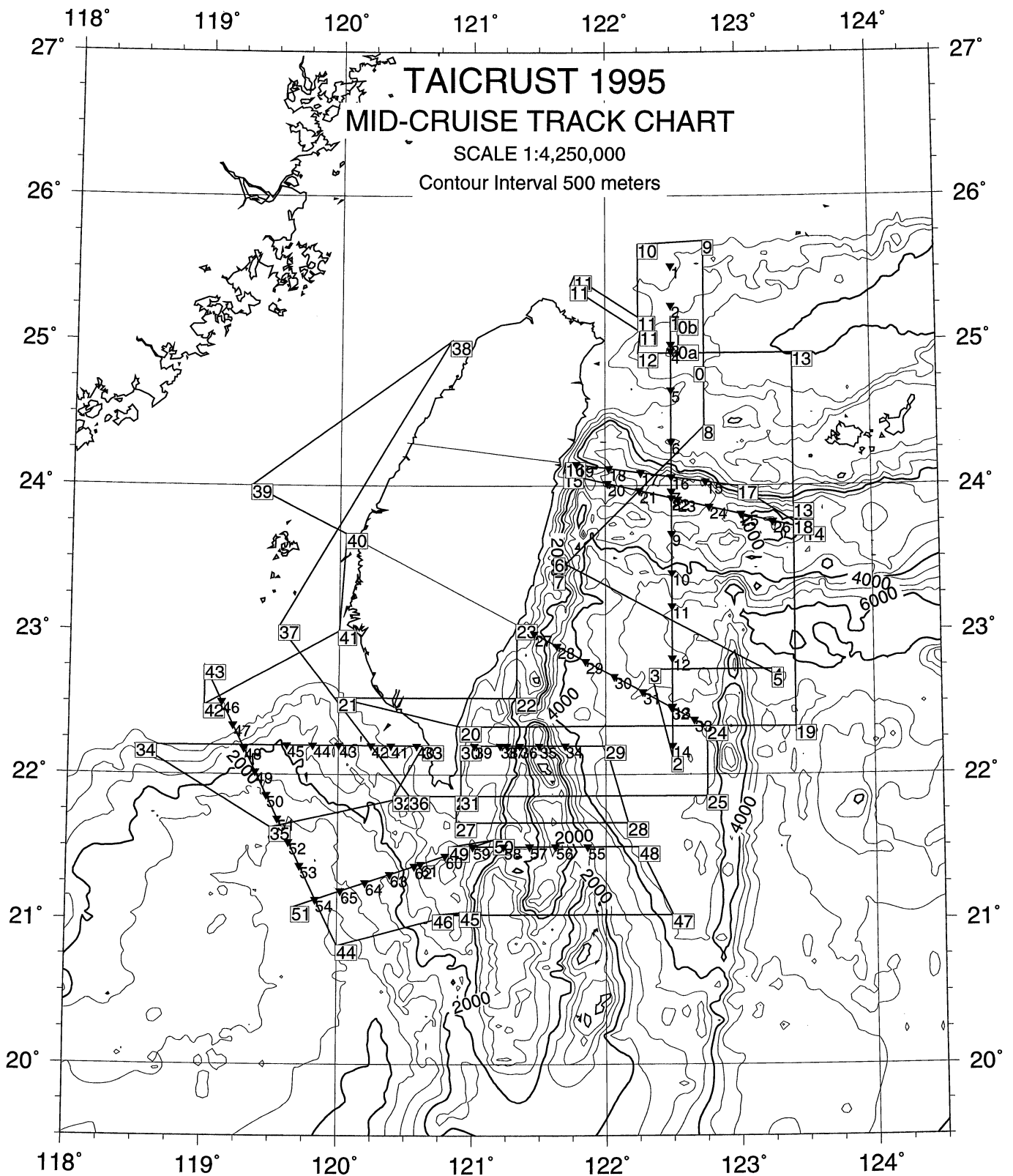
121° 00' 121° 30' 122° 00' 122° 30' 123° 00' 123° 30' 124° 00'

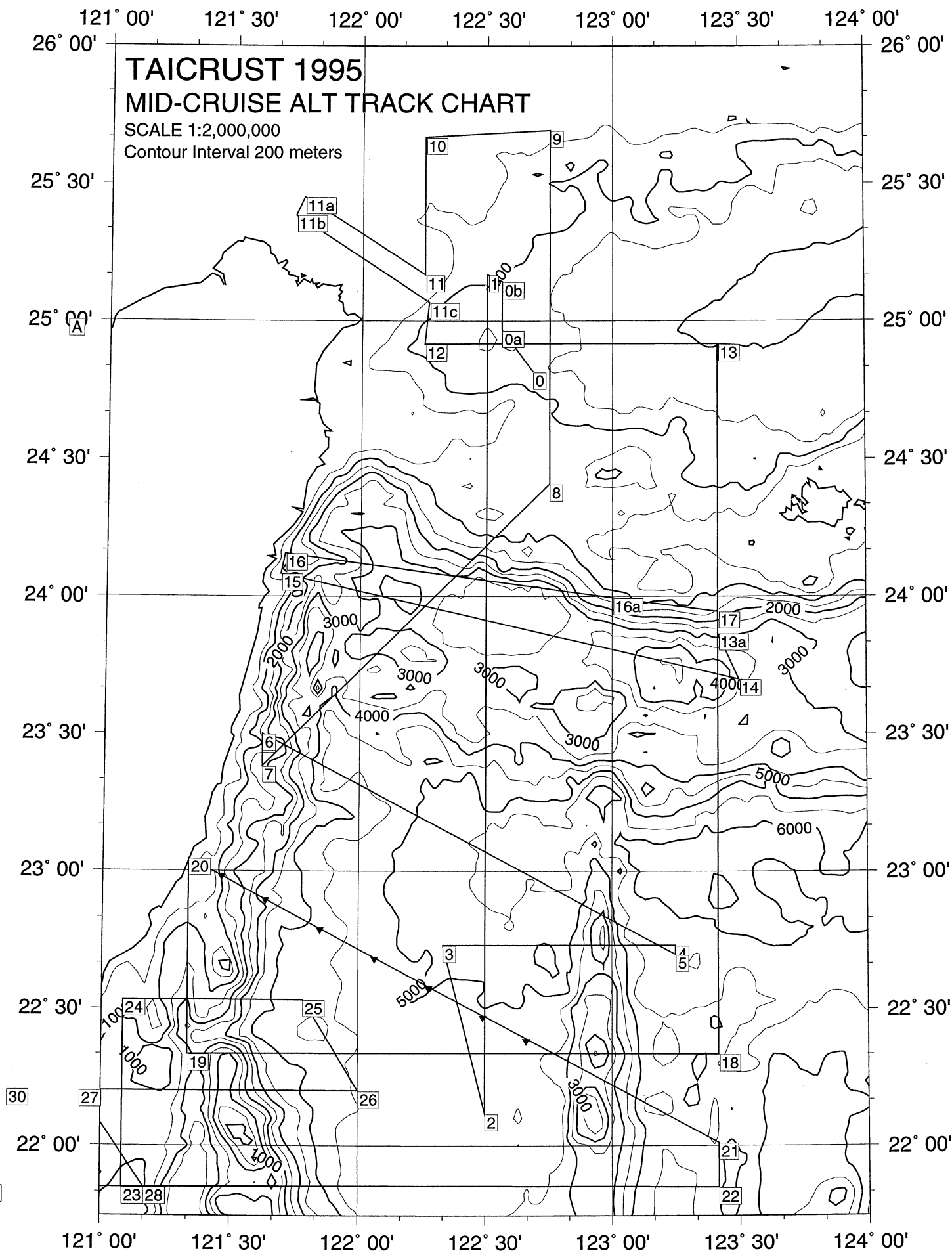
3
7
12
17
22
27
31

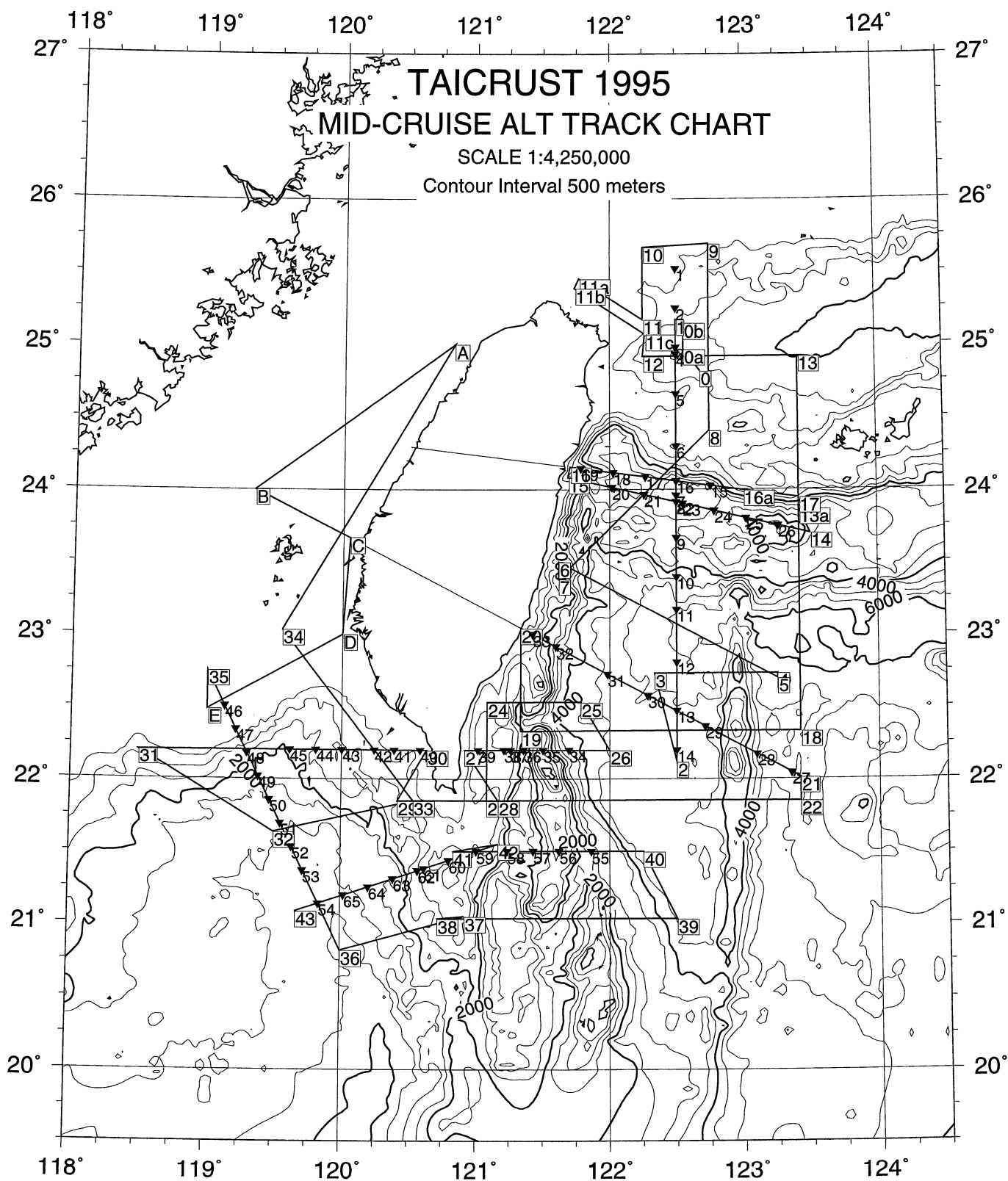
31
34











GMT Sep 1 22:01

