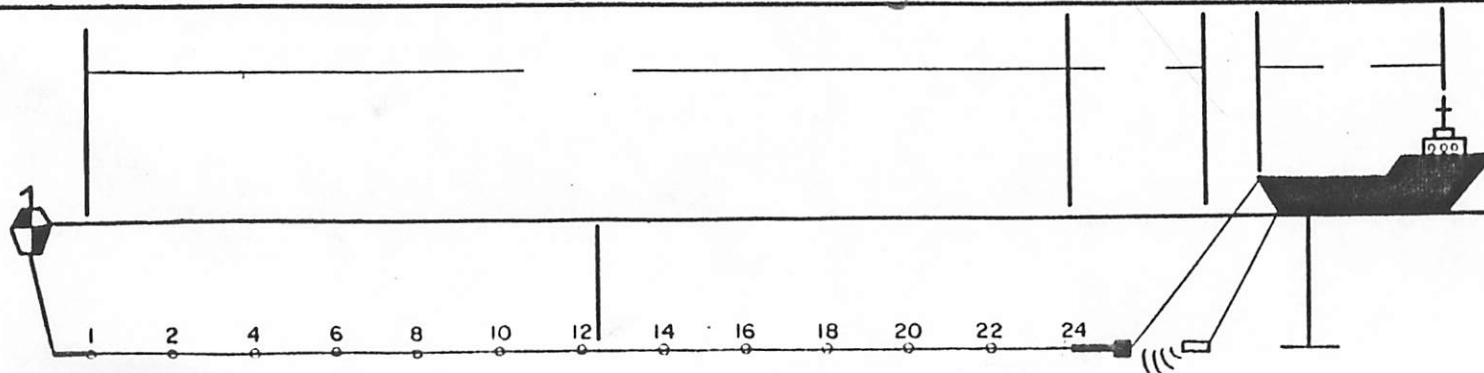
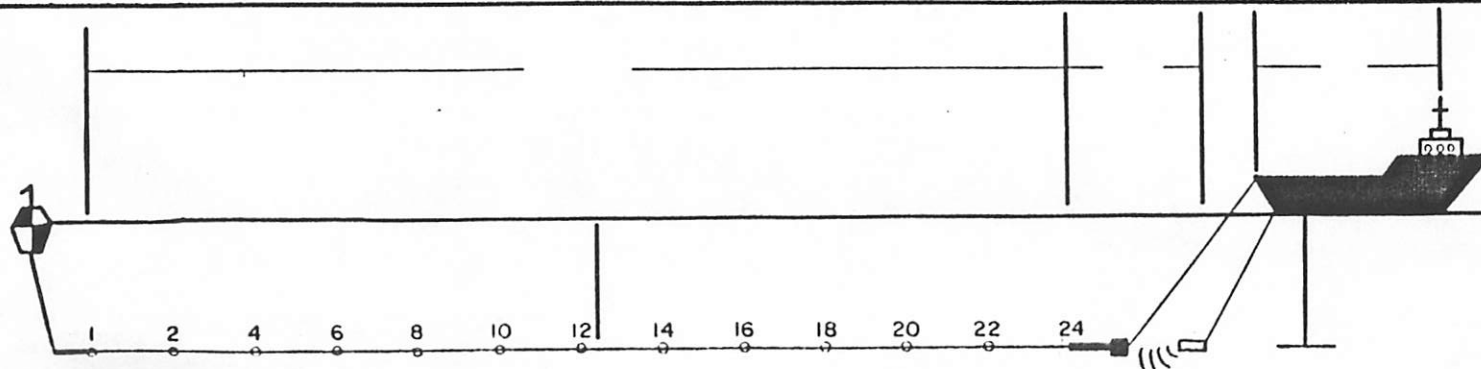


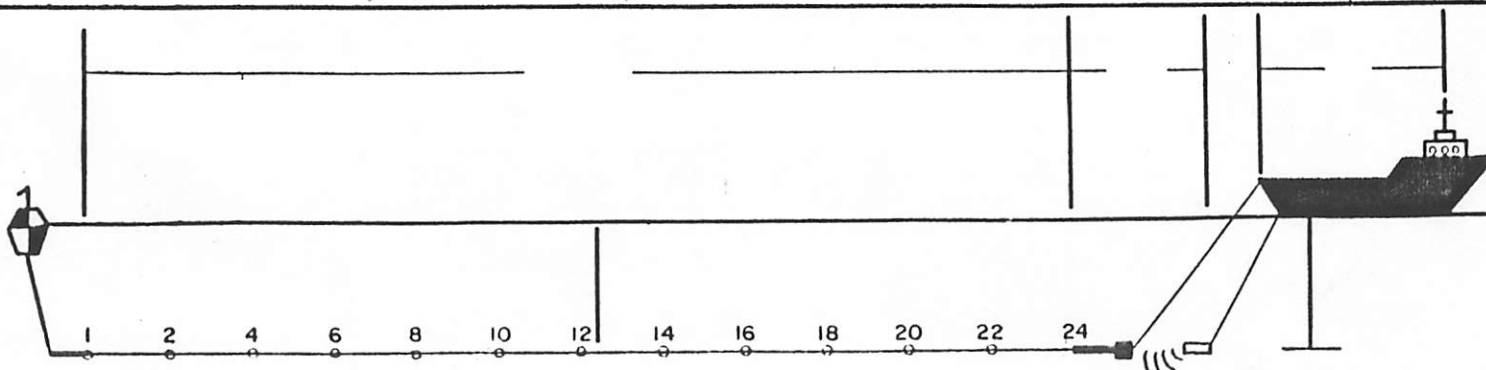
CRUISE <u>FM 32-01</u>	LINE <u>SC 85</u>
START TIME <u>22:26:00Z 27 MAY 86</u> START LAT. <u>LORAN</u> START LONG. <u>OUT</u> <i>Start SHOT 350 = Rec. 345 First SHOT on tape 32001</i>	END TIME <u>02:25:00 28 May 86</u> ENDING LAT. <u>27°14'39</u> ENDING LONG. <u>95°13'32</u> <i>End SHOT 1067 =</i>
SOURCE <u>2 AIR GUNS</u> SOURCE DEPTH <u>35'</u>	SOURCE CAPACITY <u>4000 cu. in.</u>
NO. OF TRACES <u>24</u> NEAR TRACE <u>24</u>	GROUP INTERVAL <u>30.5</u> FAR TRACE <u>1</u>
INSTRUMENT FILTERS: <u>LOW 5</u> <u>HIGH 110</u> <u>NOTCH</u>	GAIN MODE <u>SLOPE</u> <u>SLOPE</u> <u>SLOPE</u>
DATA LENGTH MIN. <u>8 sec</u> MAX. NOMINAL FOLD	SAMPLE RATE <u>2 ms</u>
<i>speed 4 kt. shot interval = 20 sec.</i>	
REMARKS <i>end of line arbitrarily assigned while turning</i>	



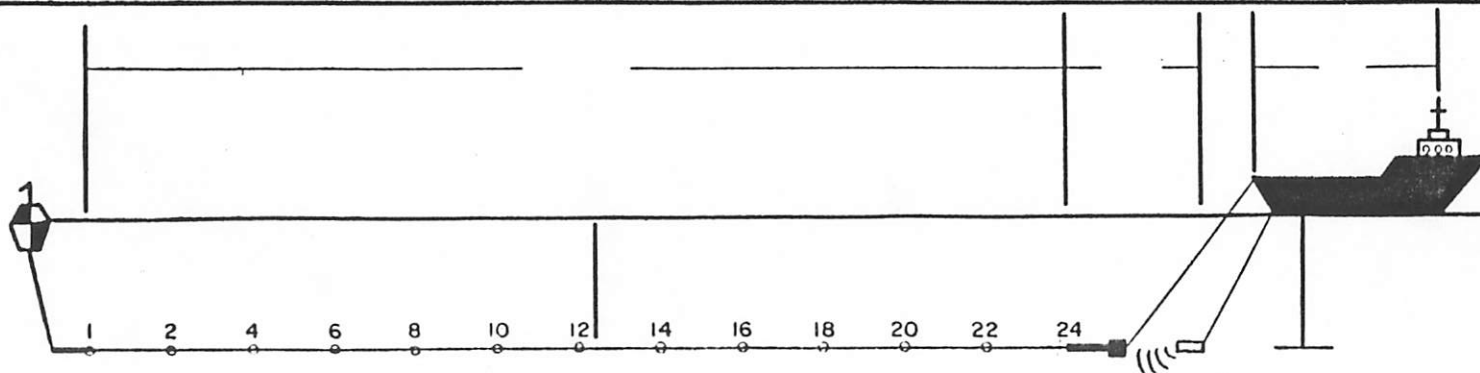
CRUISE <u>FM-3201</u>	LINE <u>SL 86</u>
START TIME <u>2:25:20Z</u> <u>28 May 86</u> START LAT. <u>27°14'37</u> START LONG. <u>95°13.33</u> START SHOT <u>1068</u>	END TIME <u>05:56:40Z</u> <u>28 May 86</u> ENDING LAT. <u>27°08.54'</u> ENDING LONG. <u>95°30.08'</u> END SHOT <u>1703</u>
SOURCE <u>2air guns</u> SOURCE DEPTH <u>35'</u>	SOURCE CAPACITY <u>4000 cu in</u>
NO. OF TRACES <u>24</u> NEAR TRACE <u>24</u>	GROUP INTERVAL <u>30.5</u> FAR TRACE <u>1</u>
INSTRUMENT FILTERS: <u>LOW 5</u> <u>HIGH 110</u> <u>NOTCH</u>	GAIN MODE <u>SLOPE</u> <u>SLOPE</u> <u>SLOPE</u>
DATA LENGTH MIN. <u>8sec</u> MAX. <u>2ms</u> NOMINAL FOLD	
REMARKS <u>Beginning of line arbitrarily assigned while turning.</u>	



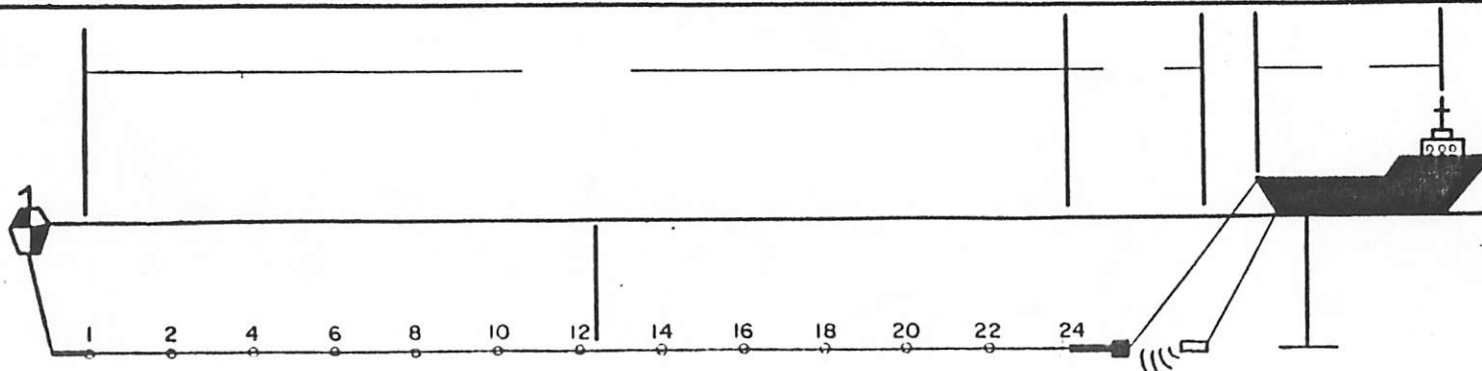
CRUISE <i>FM-3201</i>	LINE <i>SC 87</i>
START TIME <i>06:02:00Z 28 May 86</i> START LAT. <i>27° 08.48'</i> START LONG. <i>95° 30.57'</i> START SHOT <i>1719</i>	END TIME <i>13:30:40Z 28 May 86</i> ENDING LAT. <i>26° 40.98'</i> ENDING LONG. <i>95° 47.60'</i> END SHOT <i>3064</i>
SOURCE <i>2 AIR GUNS 2000 PSI.</i> SOURCE DEPTH <i>35'</i>	SOURCE CAPACITY <i>4000 IN.³</i>
NO. OF TRACES <i>24</i> NEAR TRACE <i>24</i>	GROUP INTERVAL <i>30.5 M.</i> FAR TRACE <i>1</i>
INSTRUMENT FILTERS: LOW <i>5</i> HIGH <i>110</i> NOTCH	GAIN MODE SLOPE SLOPE SLOPE
DATA LENGTH MIN. <i>8 SEC.</i> MAX. <i>8 SEC.</i> NOMINAL FOLD	SAMPLE RATE <i>2 MS.</i>
REMARKS <i>LINE Start BETWEEN TAPES G32043 AND G32044</i> <i>LINE END WITHIN G32055</i>	



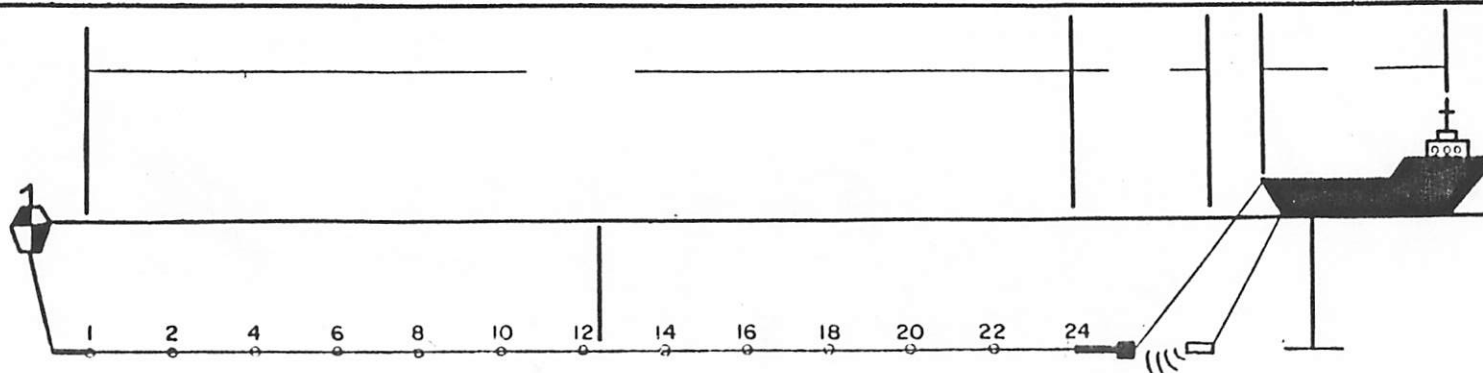
CRUISE FM 3201	LINE SC 88
START TIME 13:30:20Z 28 May 86 START LAT. 26° 40.99' START LONG. 95° 47.63' start shot 3065	END TIME 15:24:40Z 28 May 86 ENDING LAT. 26° 47.54' ENDING LONG. 95° 45.64' end shot 3407
SOURCE 2 air guns 2000 psi SOURCE DEPTH 35'	SOURCE CAPACITY 4000 in ³
NO. OF TRACES 24 NEAR TRACE 24	GROUP INTERVAL 30.5 m FAR TRACE 1
INSTRUMENT FILTERS: LOW 5 HIGH 110 NOTCH	GAIN MODE SLOPE SLOPE SLOPE
DATA LENGTH MIN. MAX. SAMPLE RATE 2ms NOMINAL FOLD 8sec	
REMARKS Tape G32057 only took 113? shots	



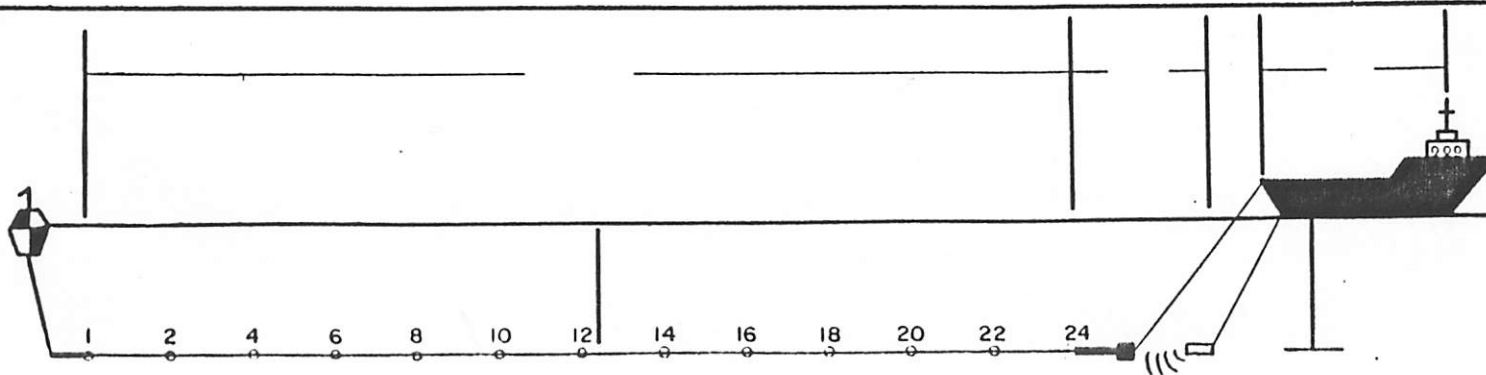
CRUISE <u>FM 32</u>	LINE <u>SC 90</u>
START TIME <u>17:46:20Z</u> <u>28 May 86</u> START LAT. <u>26° 47.22'</u> START LONG. <u>95° 35.32'</u> START SHOT <u>3831</u>	END TIME <u>20:07:20Z</u> <u>28 May 86</u> ENDING LAT. <u>26° 37.42'</u> ENDING LONG. <u>-95° 36.67'</u> END SHOT <u>4255</u>
SOURCE <u>2-2000 PSI AIRGUNS</u> SOURCE DEPTH <u>35'</u>	SOURCE CAPACITY <u>4000 IN.³</u>
NO. OF TRACES <u>24</u> NEAR TRACE <u>24</u>	GROUP INTERVAL <u>30.5 M.</u> FAR TRACE <u>1</u>
INSTRUMENT FILTERS: <u>LOW 5</u> <u>HIGH 110</u> <u>NOTCH</u>	GAIN MODE <u>SLOPE</u> <u>SLOPE</u> <u>SLOPE</u>
DATA LENGTH MIN. MAX. SAMPLE RATE <u>2 MS.</u> NOMINAL FOLD <u>8 SEC.</u>	
REMARKS	



CRUISE <u>FM32</u>	LINE <u>SC91</u>
START TIME <u>20:07:40 Z 28 May 86</u> START LAT. <u>26° 37.37'</u> START LONG. <u>-95° 36.63'</u> START SHOT <u>4256</u>	END TIME <u>02:45:20 Z 28 May 86</u> ENDING LAT. <u>26° 58.56' N</u> ENDING LONG. <u>95° 24.63' W</u> END SHOT <u>5450</u>
SOURCE <u>2X, 2000 PSI AIRGUNS</u> SOURCE DEPTH <u>35'</u>	SOURCE CAPACITY <u>4000 IN³</u>
NO. OF TRACES <u>24</u> NEAR TRACE <u>24</u>	GROUP INTERVAL <u>30.5 M</u> FAR TRACE
INSTRUMENT FILTERS: <u>LOW</u> <u>5</u> <u>HIGH</u> <u>110</u> <u>NOTCH</u>	GAIN MODE <u>SLOPE</u> <u>SLOPE</u> <u>SLOPE</u>
DATA LENGTH MIN. MAX. SAMPLE RATE <u>2 ms.</u> NOMINAL FOLD <u>8 sec</u>	
REMARKS	



CRUISE <u>FM 32</u>	LINE <u>SE-92</u>
START TIME <u>02:45:40 Z 29 May 86</u> START LAT. <u>26° 58.63' N</u> START LONG. <u>95° 24.66 W</u> <u>start shot 5451</u>	END TIME <u>09:30:00 Z 29 May 86</u> ENDING LAT. <u>95 48.5</u> ENDING LONG. <u>27 18</u> <u>SHOT 6680</u>
SOURCE <u>2x 2000 PSI AIRGUNS</u> SOURCE DEPTH <u>35'</u>	SOURCE CAPACITY <u>4000 in³</u>
NO. OF TRACES <u>24</u> NEAR TRACE <u>24</u>	GROUP INTERVAL FAR TRACE <u>1</u> <u>30.5M</u>
INSTRUMENT FILTERS: <u>LOW 5</u> <u>HIGH 110</u> <u>NOTCH</u>	GAIN MODE <u>SLOPE</u> <u>SLOPE</u> <u>SLOPE</u>
DATA LENGTH MIN. MAX. SAMPLE RATE <u>2 ms</u> NOMINAL FOLD <u>8 sec</u>	
REMARKS	



CRUISE <u>FM 32</u>	LINE <u>SC 93</u>
START TIME <u>9:30:00 Z 29 May 86</u> START LAT. <u>95 48.5</u> START LONG. <u>27 18</u> <u>start shot ? 6681 (G32087)</u>	END TIME <u>14:48:00 Z, 29 May 86</u> ENDING LAT. <u>27° 35.03'N</u> ENDING LONG. <u>46° 02.25'W</u> <u>End shot 7618 (G32095)</u>
SOURCE <u>2 x 2000 PSI AIRGUNS</u> SOURCE DEPTH <u>35'</u>	SOURCE CAPACITY <u>4000 in³</u>
NO. OF TRACES <u>24</u> NEAR TRACE <u>24</u>	GROUP INTERVAL FAR TRACE <u>1 30.5 m</u>
INSTRUMENT FILTERS: <u>LOW 5</u> <u>HIGH 110</u> <u>NOTCH</u>	GAIN MODE <u>SLOPE</u> <u>SLOPE</u> <u>SLOPE</u>
DATA LENGTH MIN. MAX. SAMPLE RATE NOMINAL FOLD <u>8 SEC</u> <u>2 ms</u>	
REMARKS	

