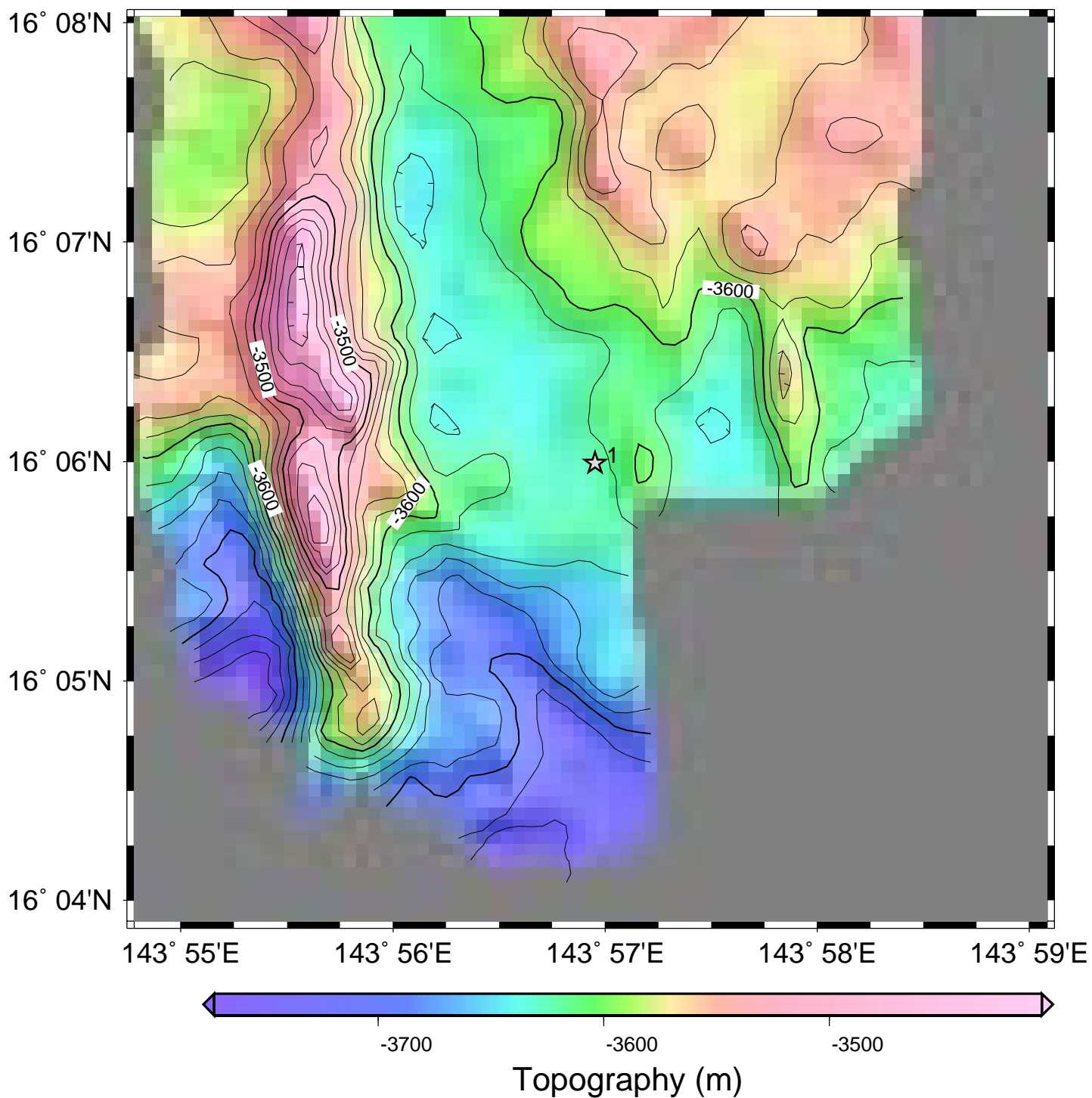
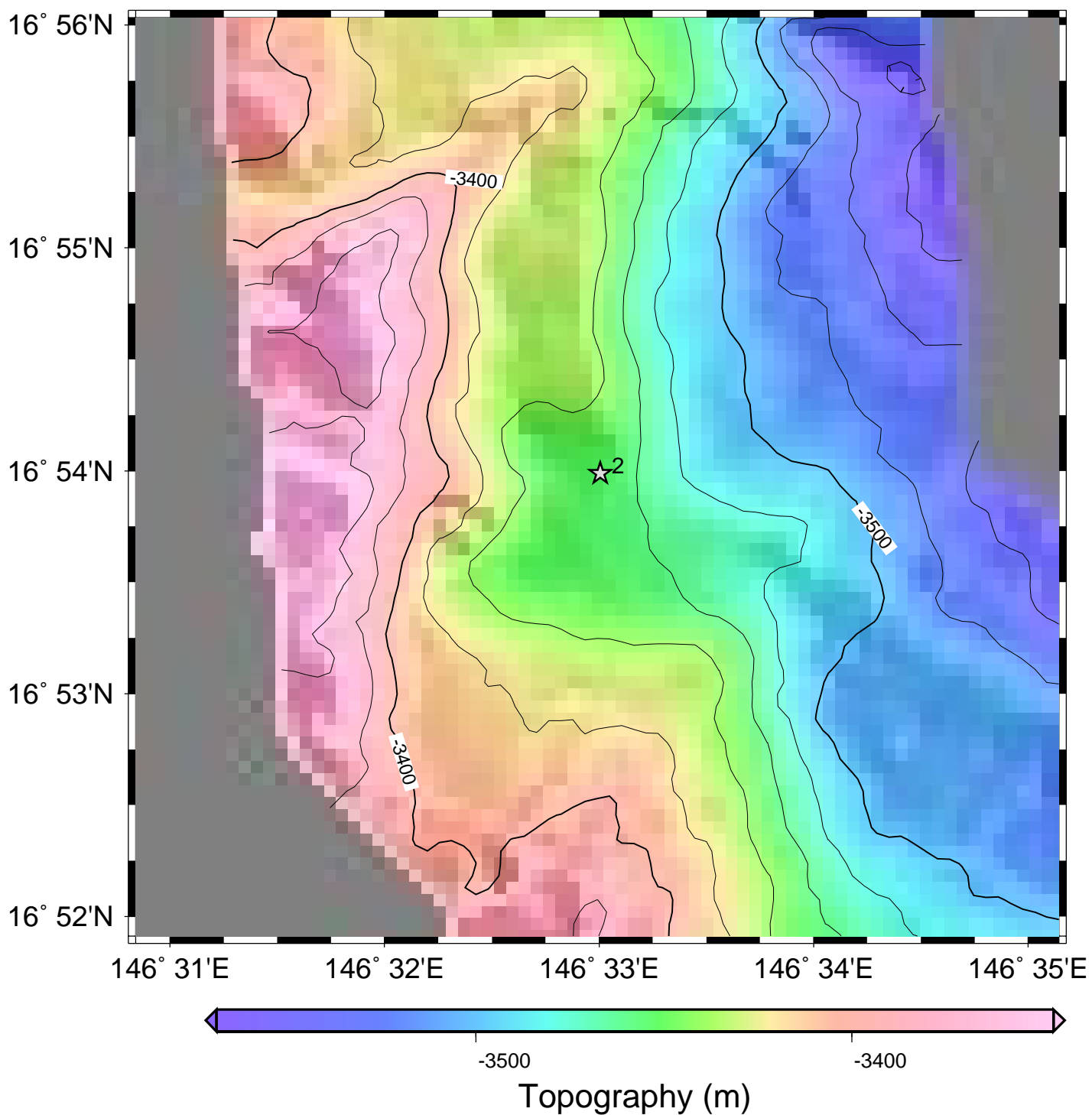


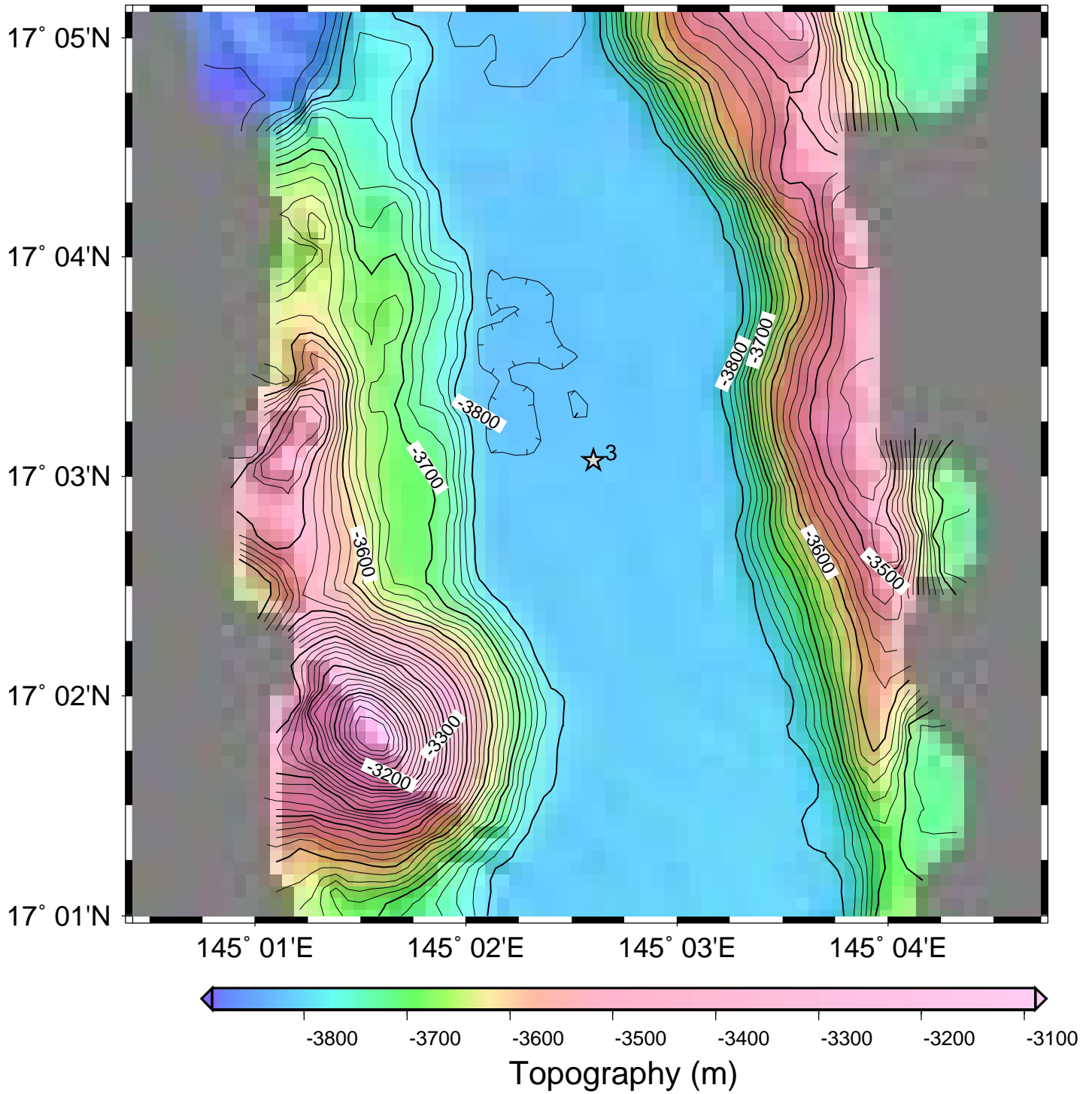
# Site-1



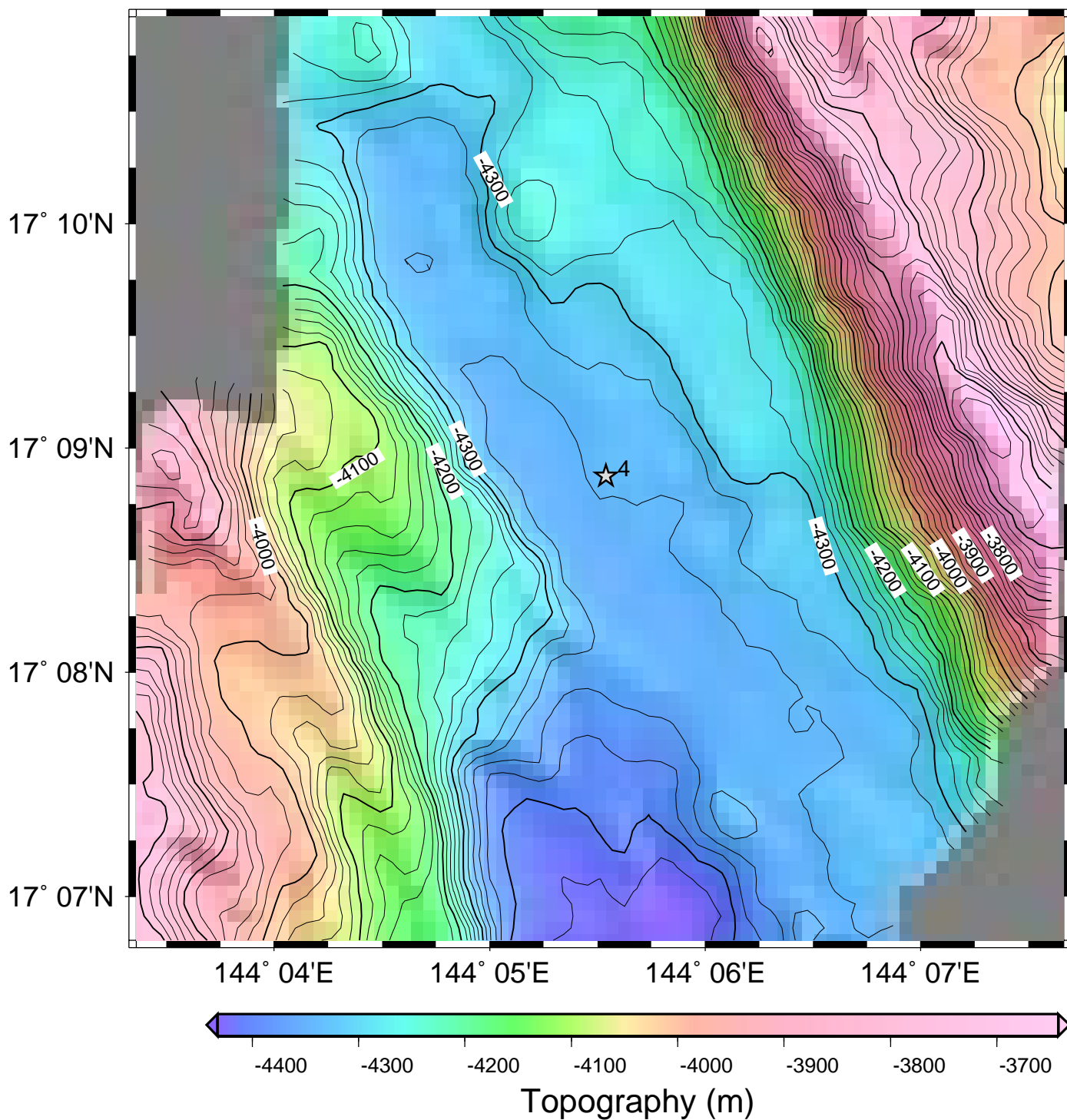
## Site-2



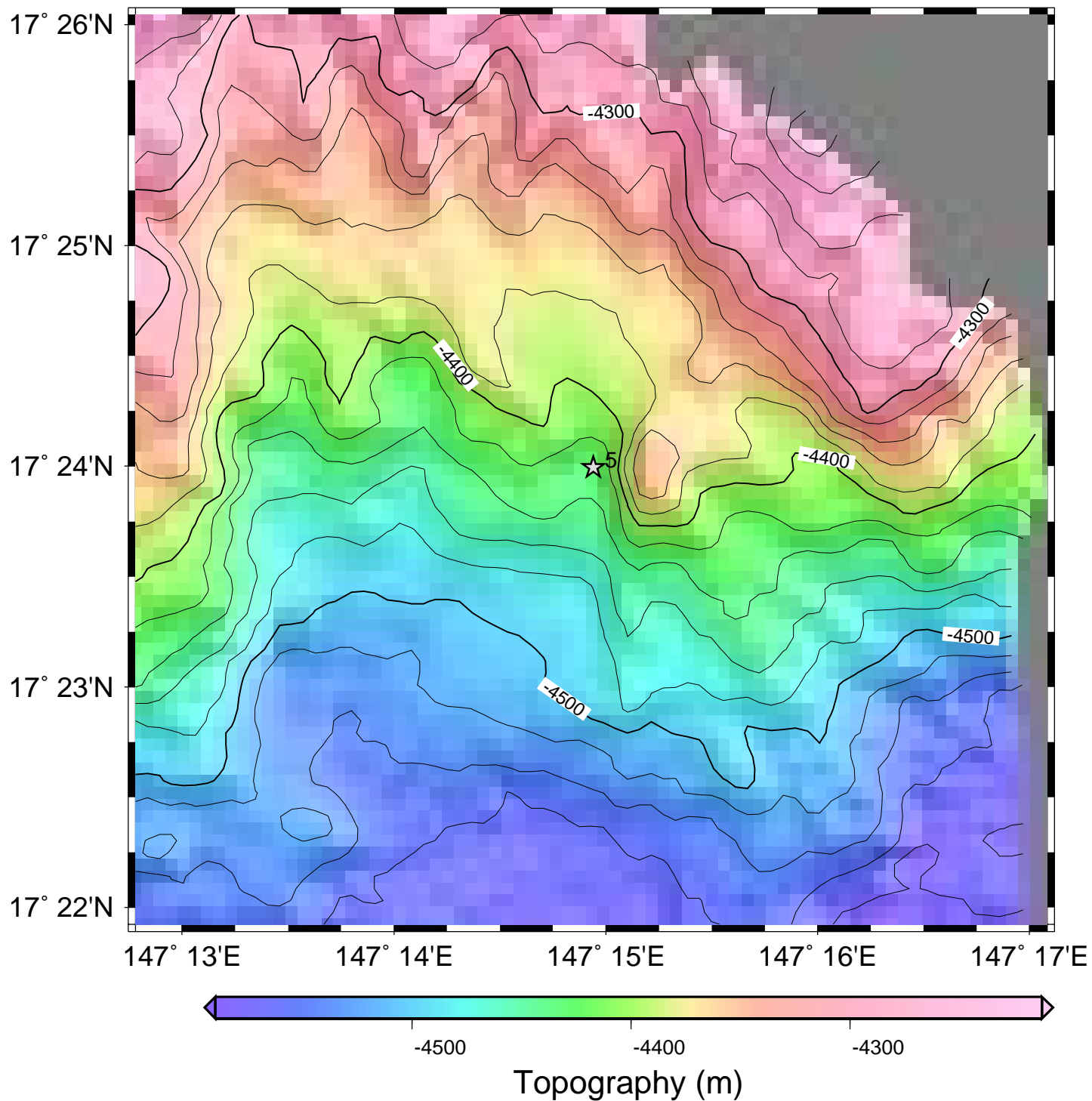
# Site-3



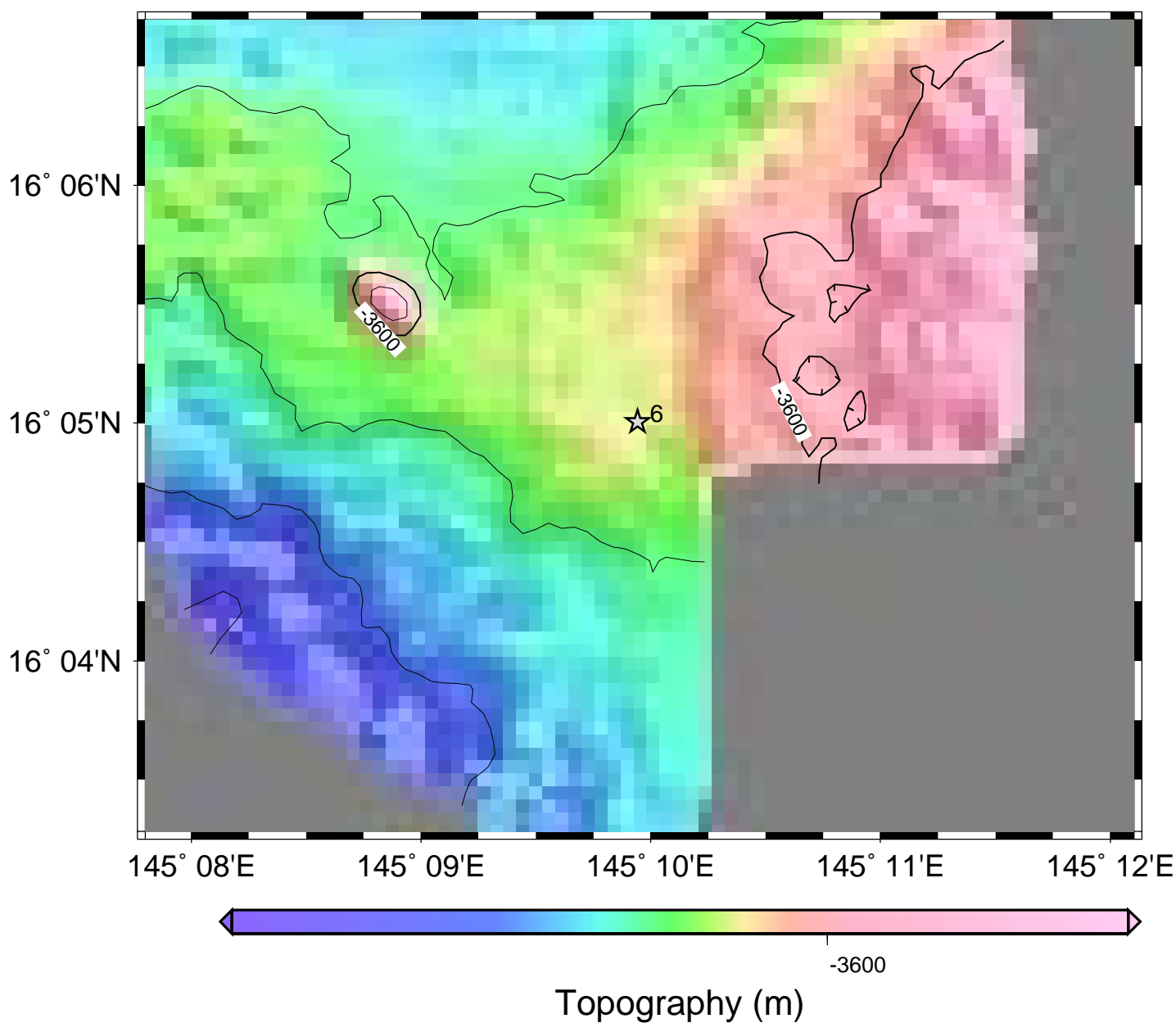
## Site-4



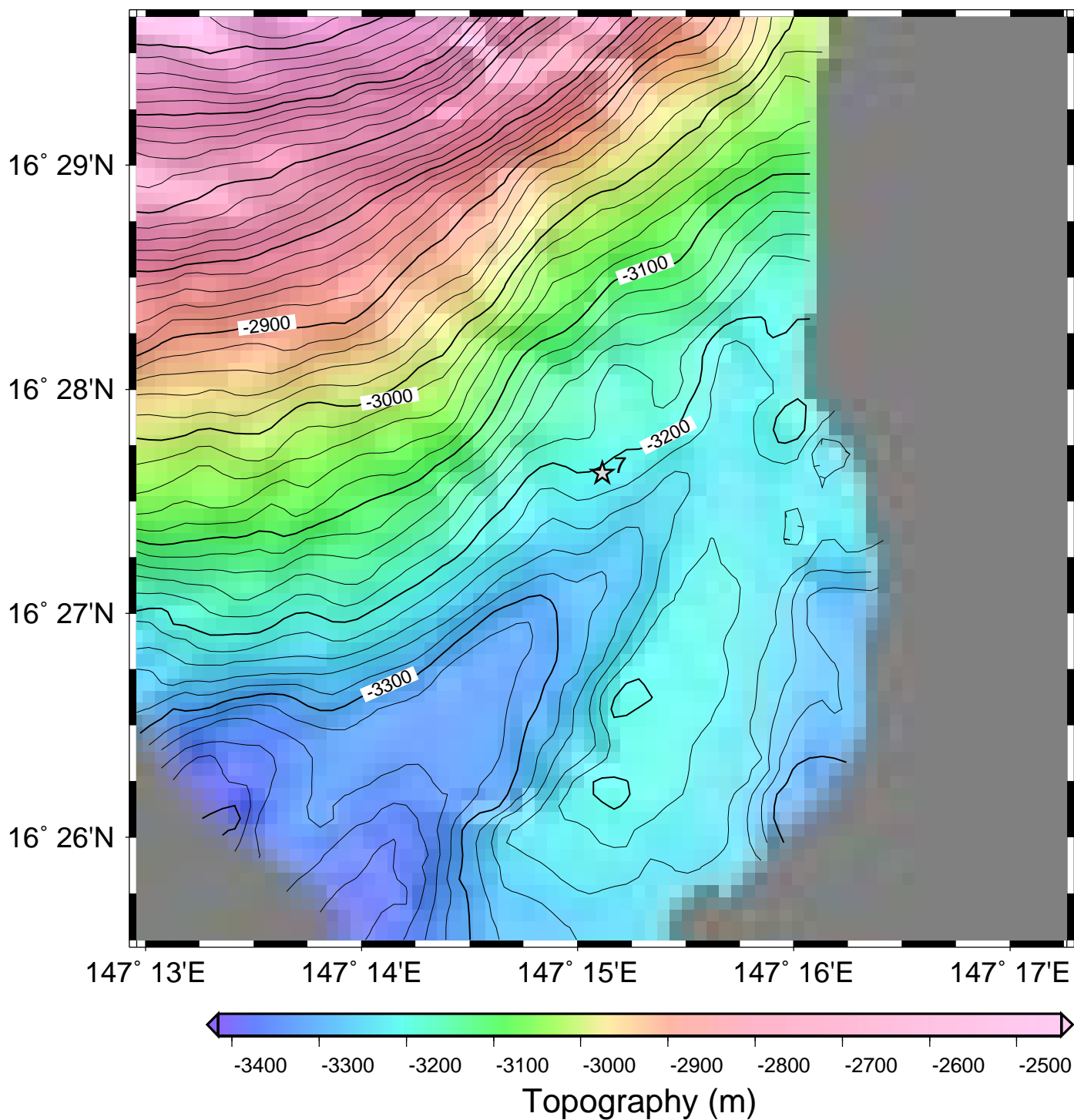
## Site-5



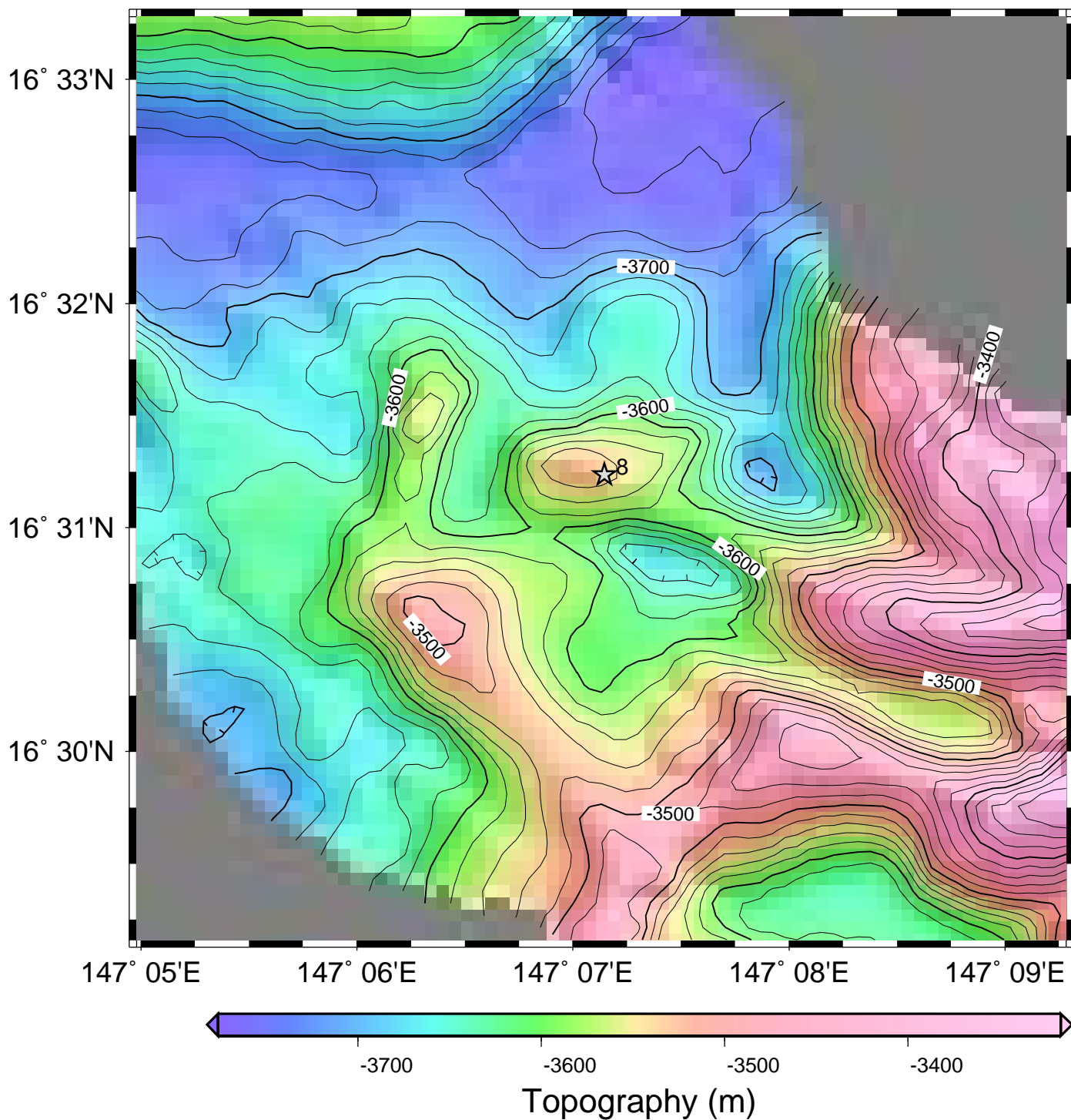
# Site-6



## Site-7

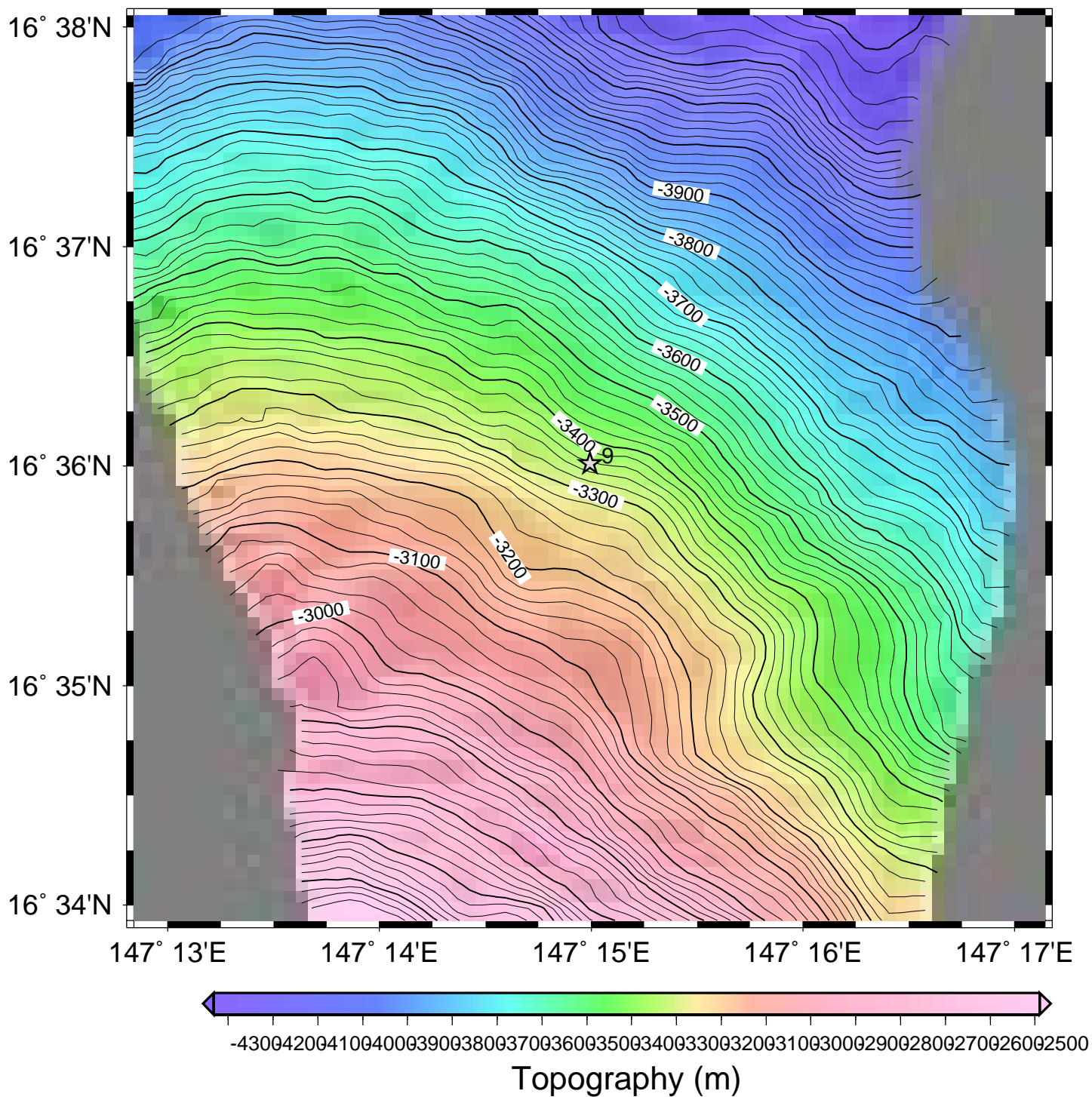


# Site-8

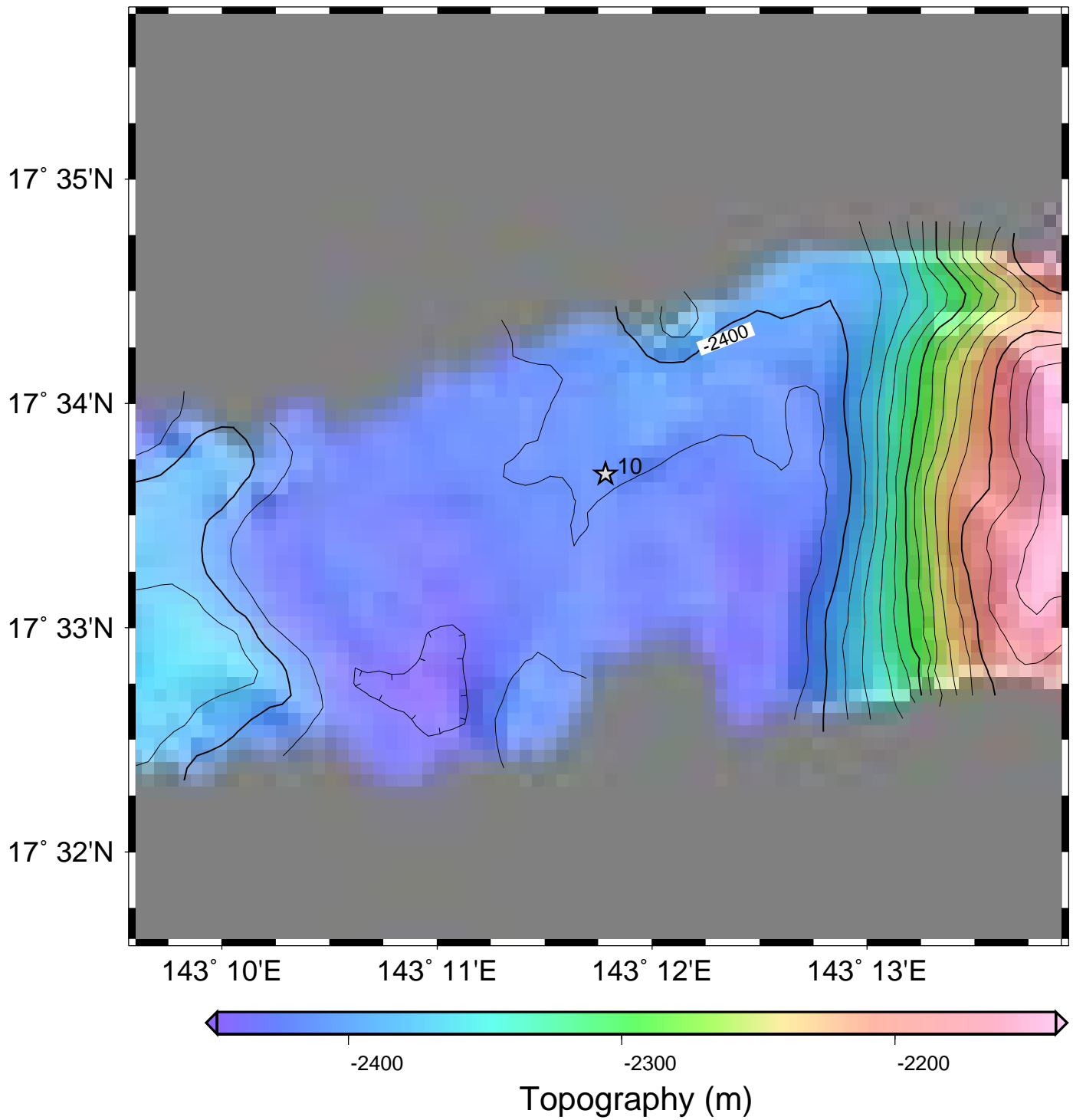




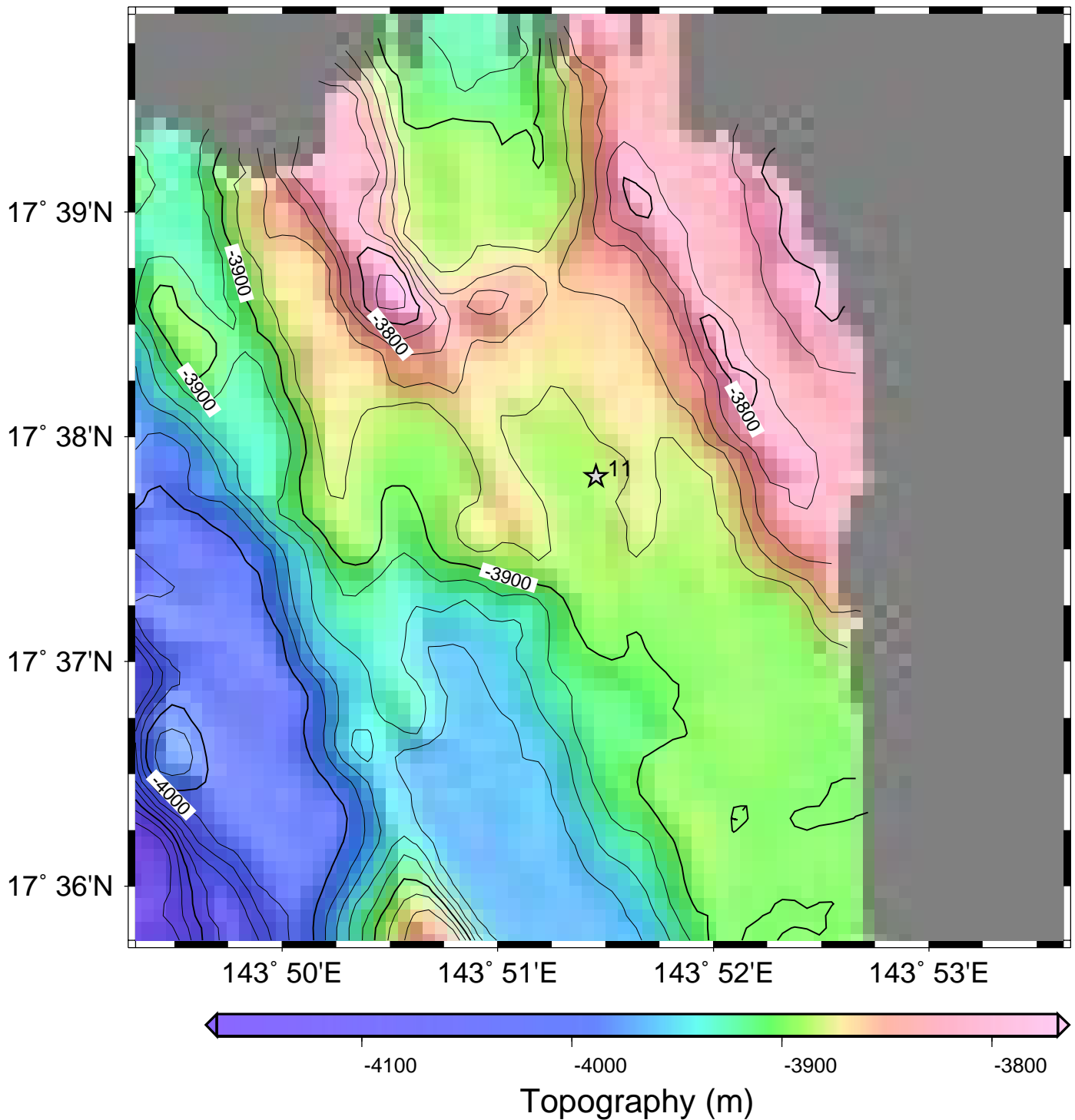
# Site-9



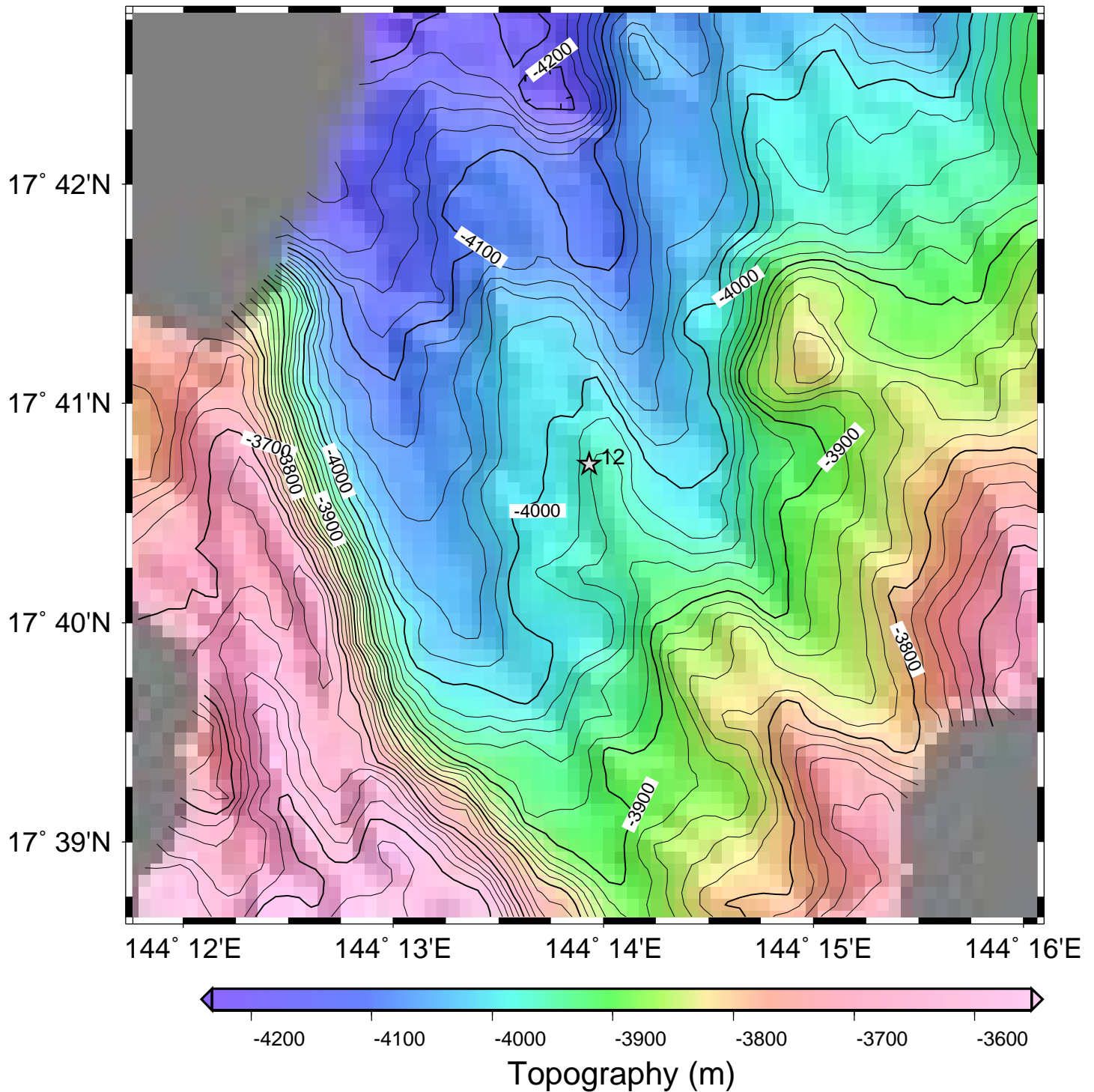
# Site-10



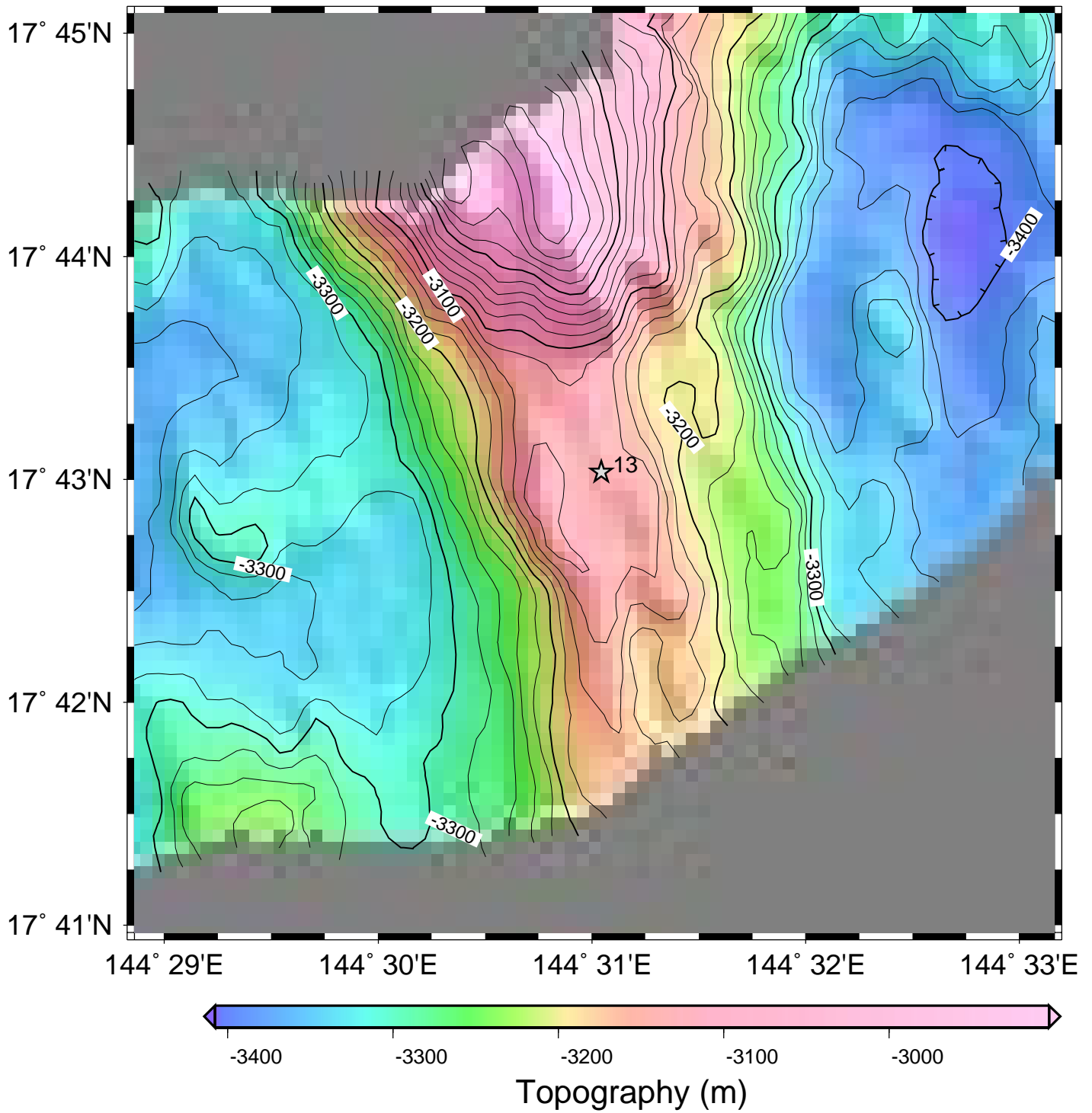
# Site-11



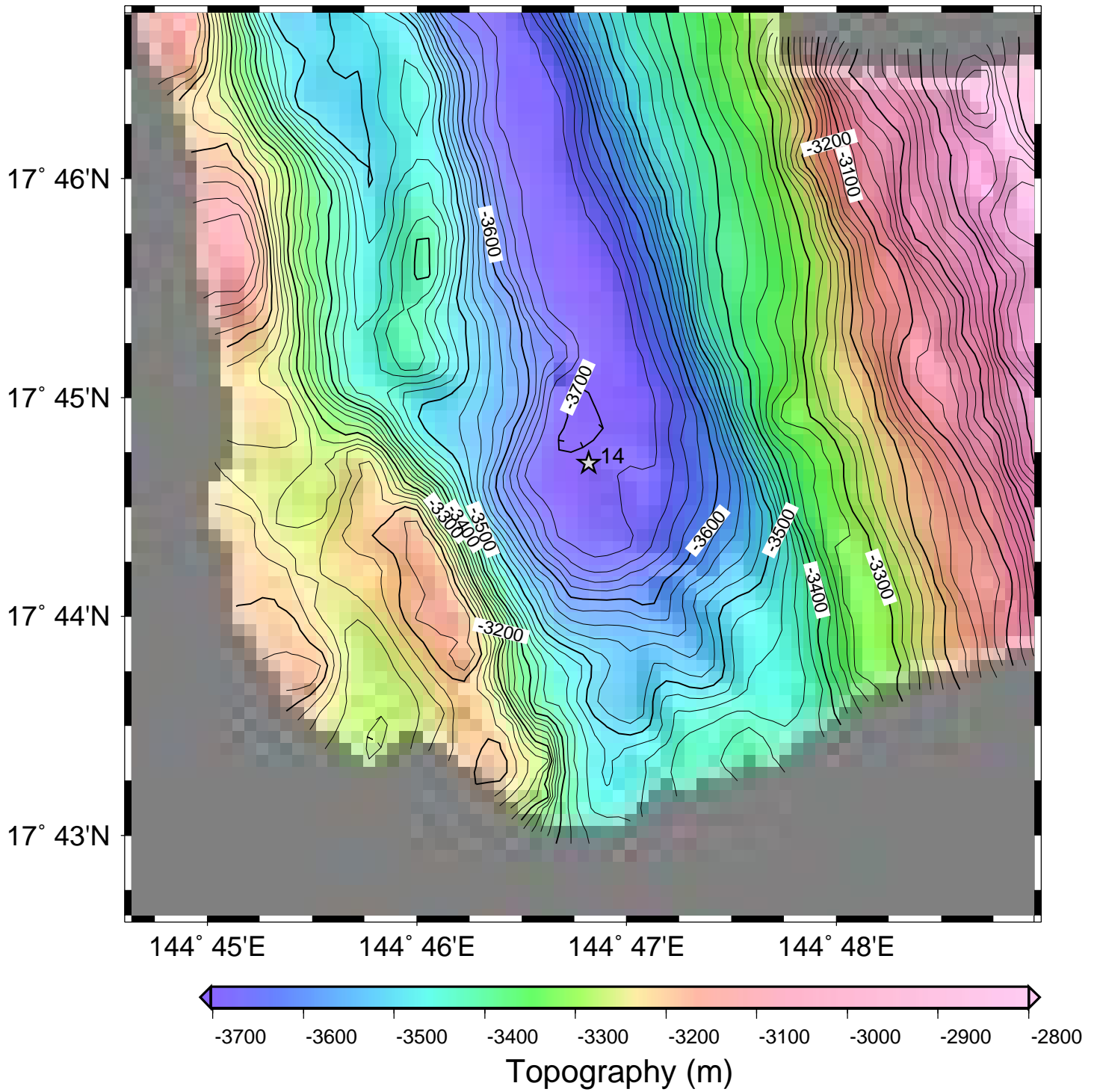
# Site-12



## Site-13

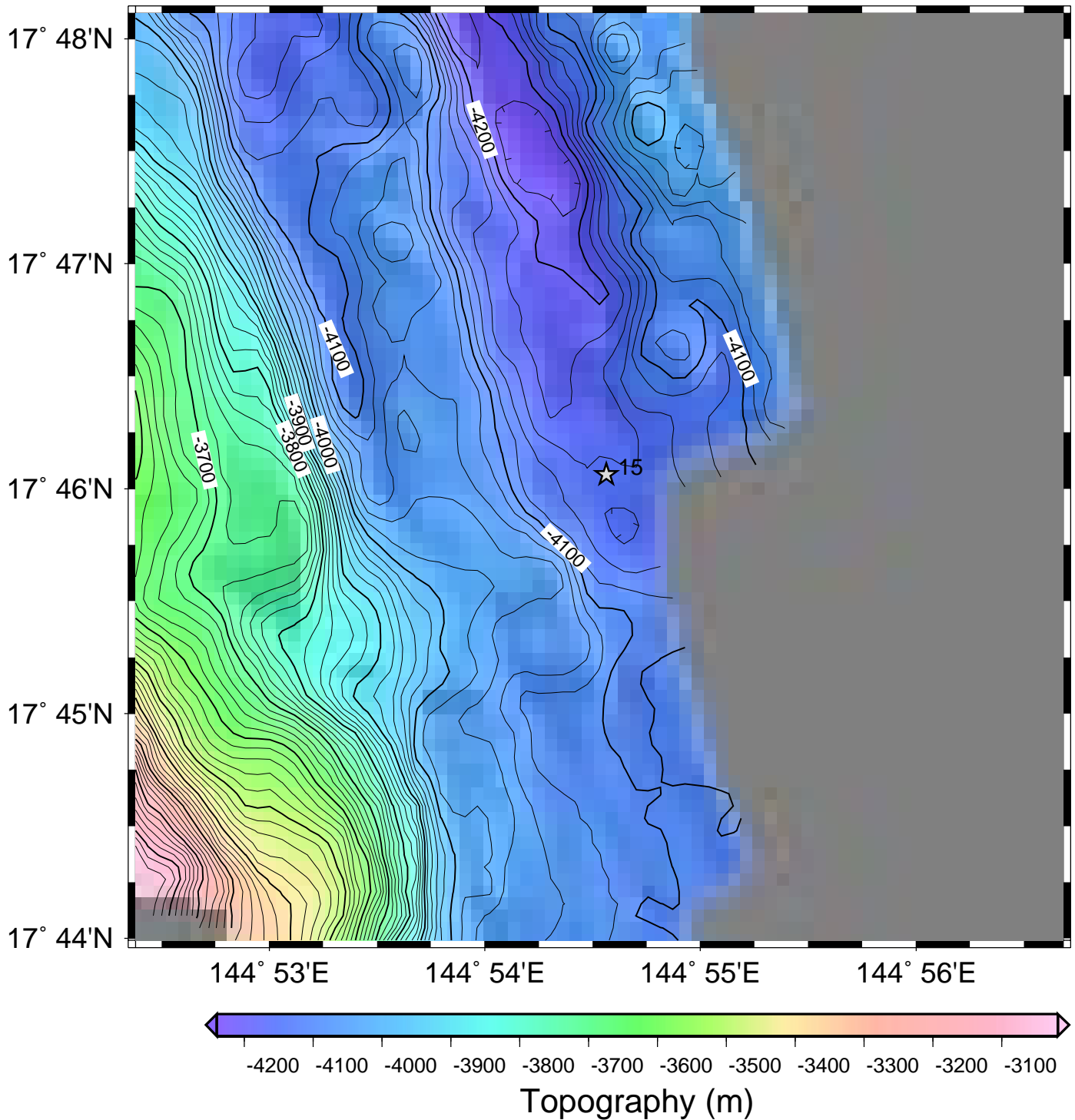


# Site-14

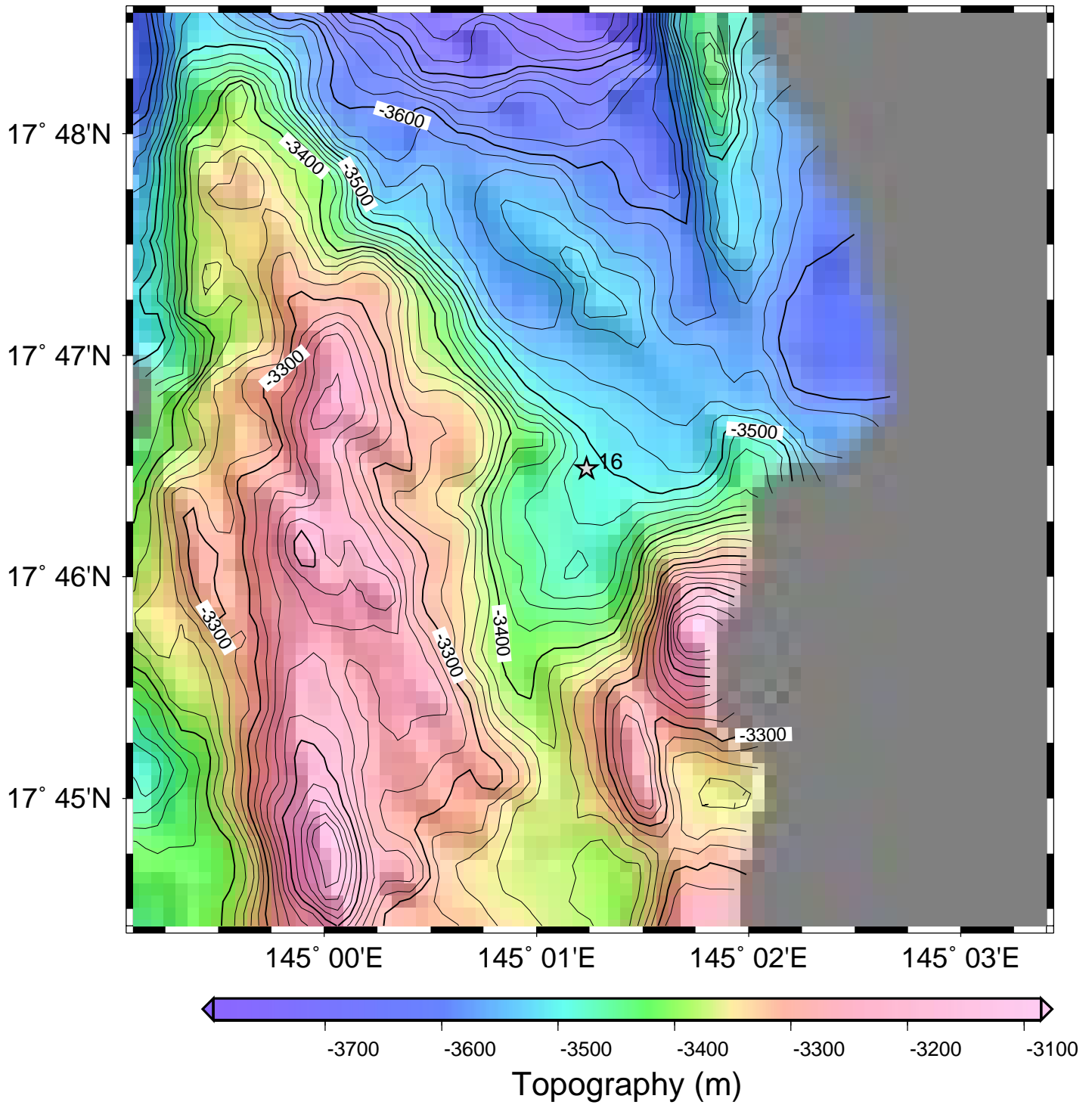




# Site-15

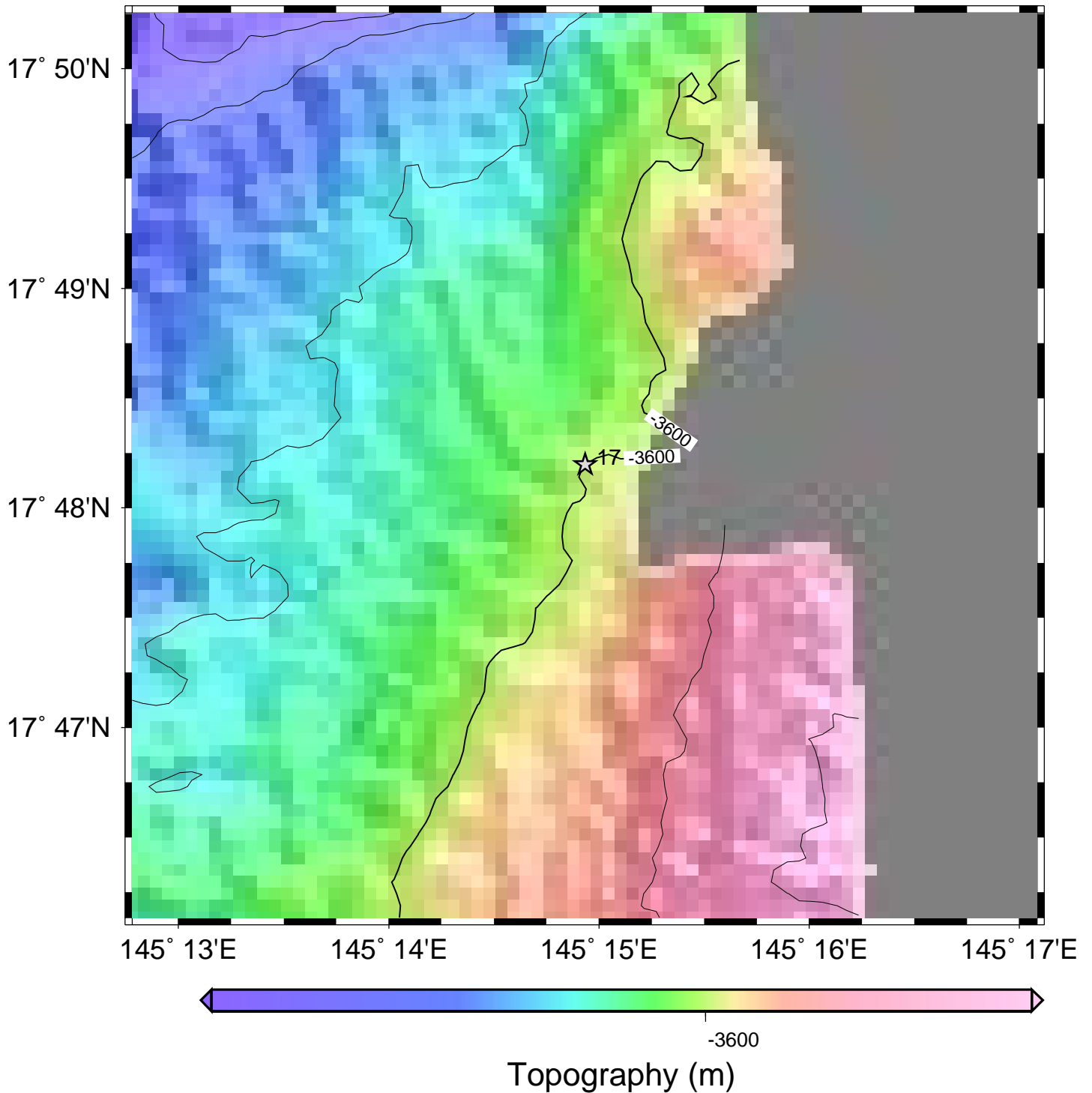


# Site-16

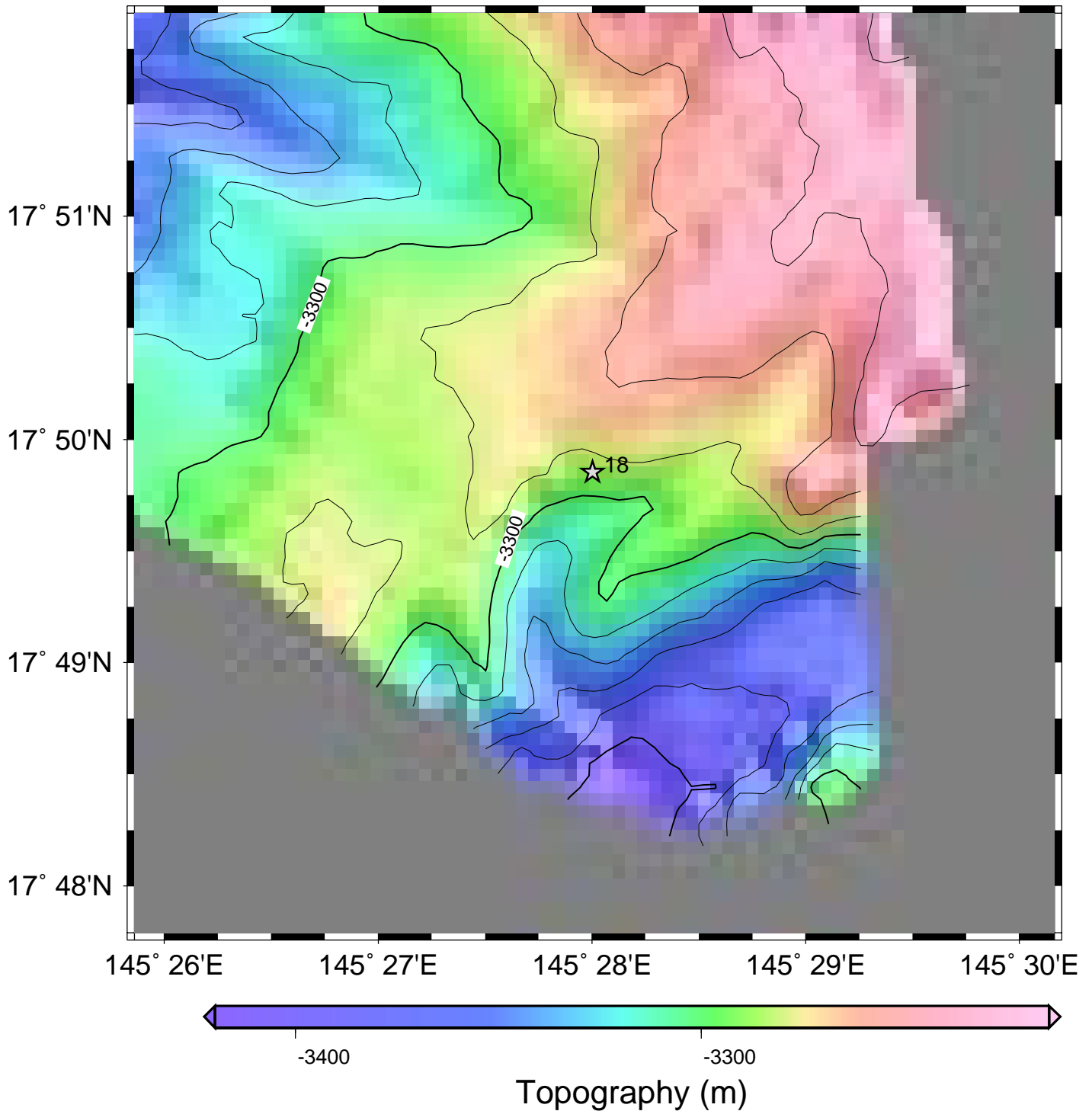




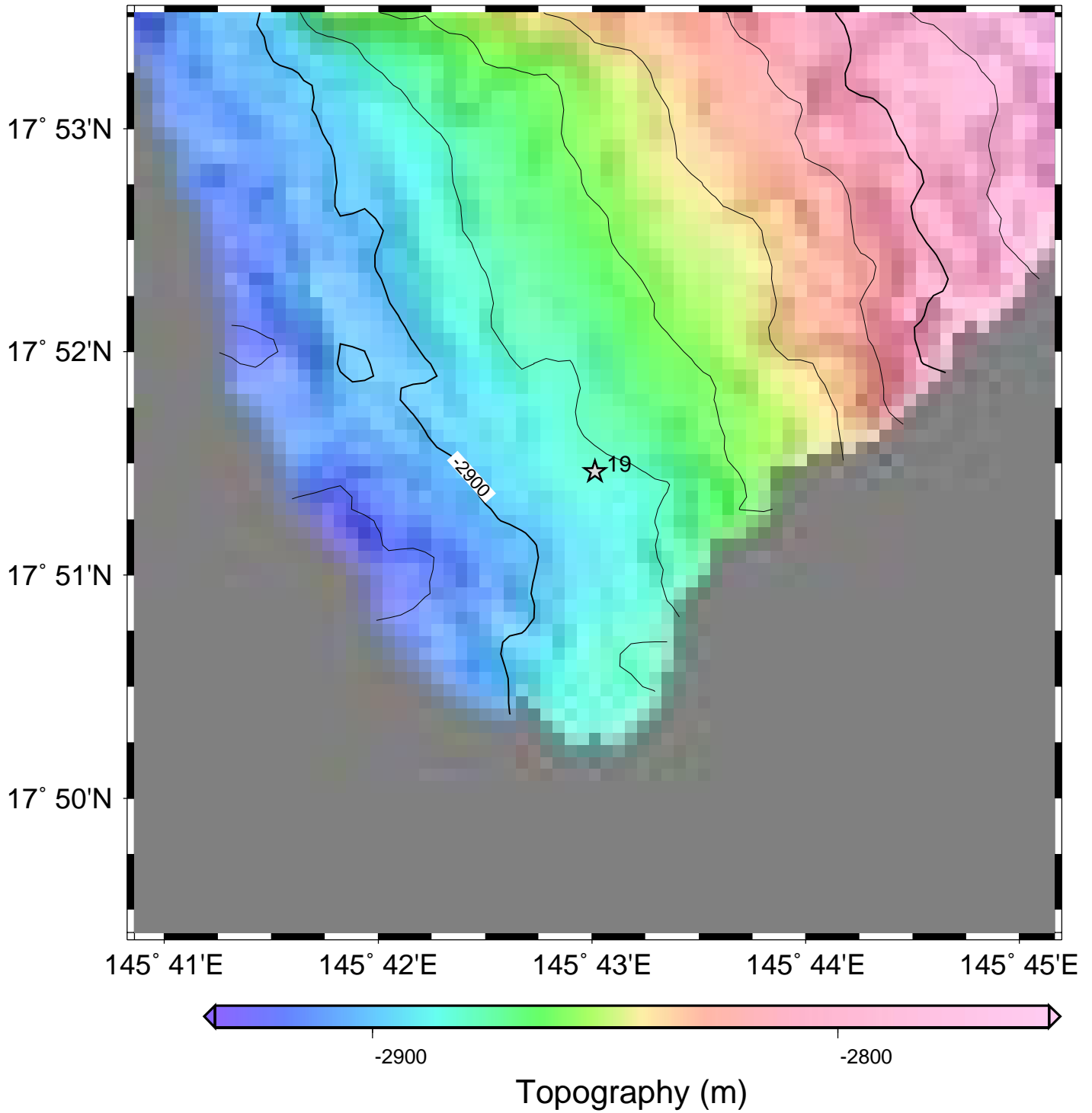
# Site-17



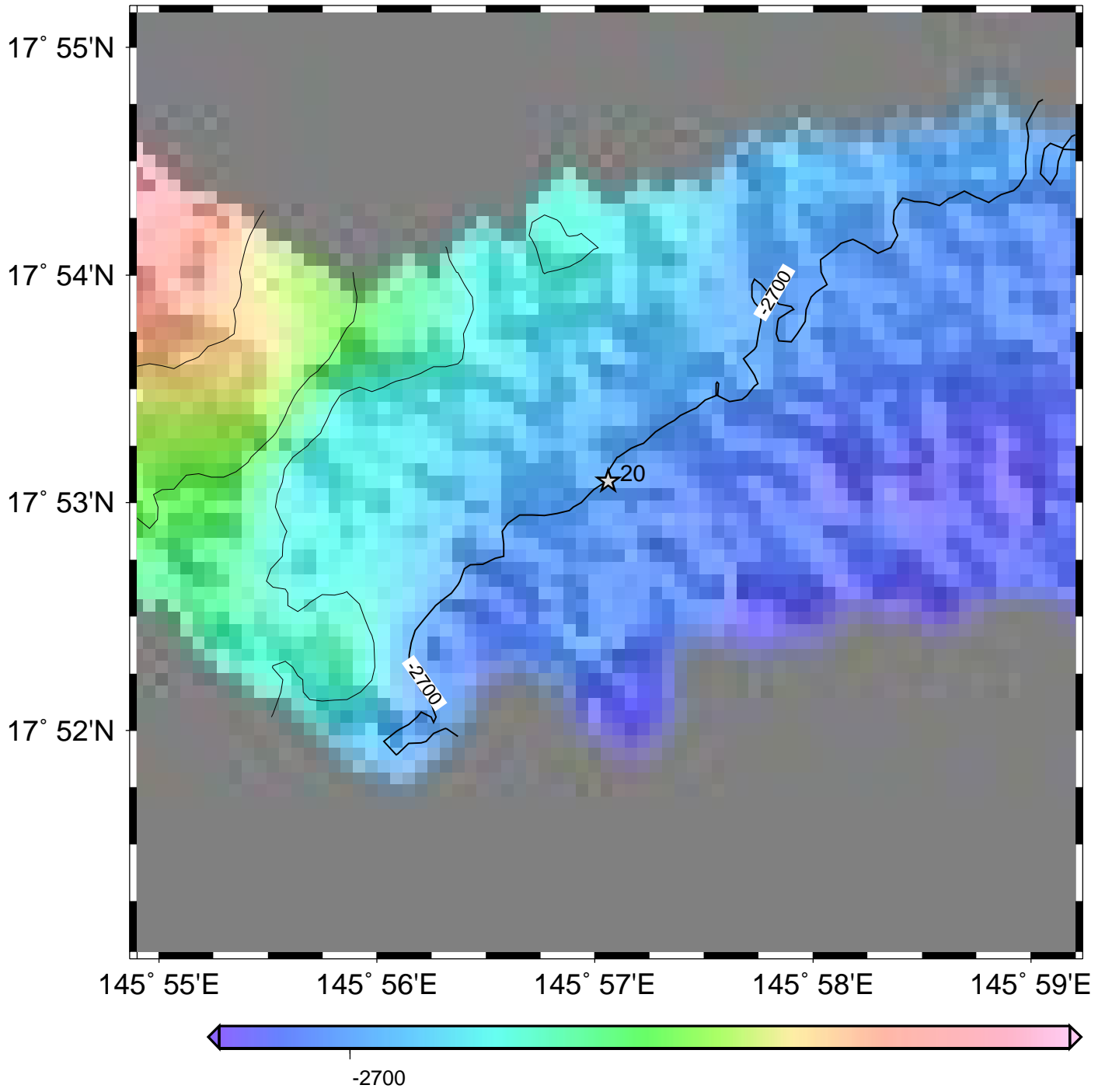
# Site-18



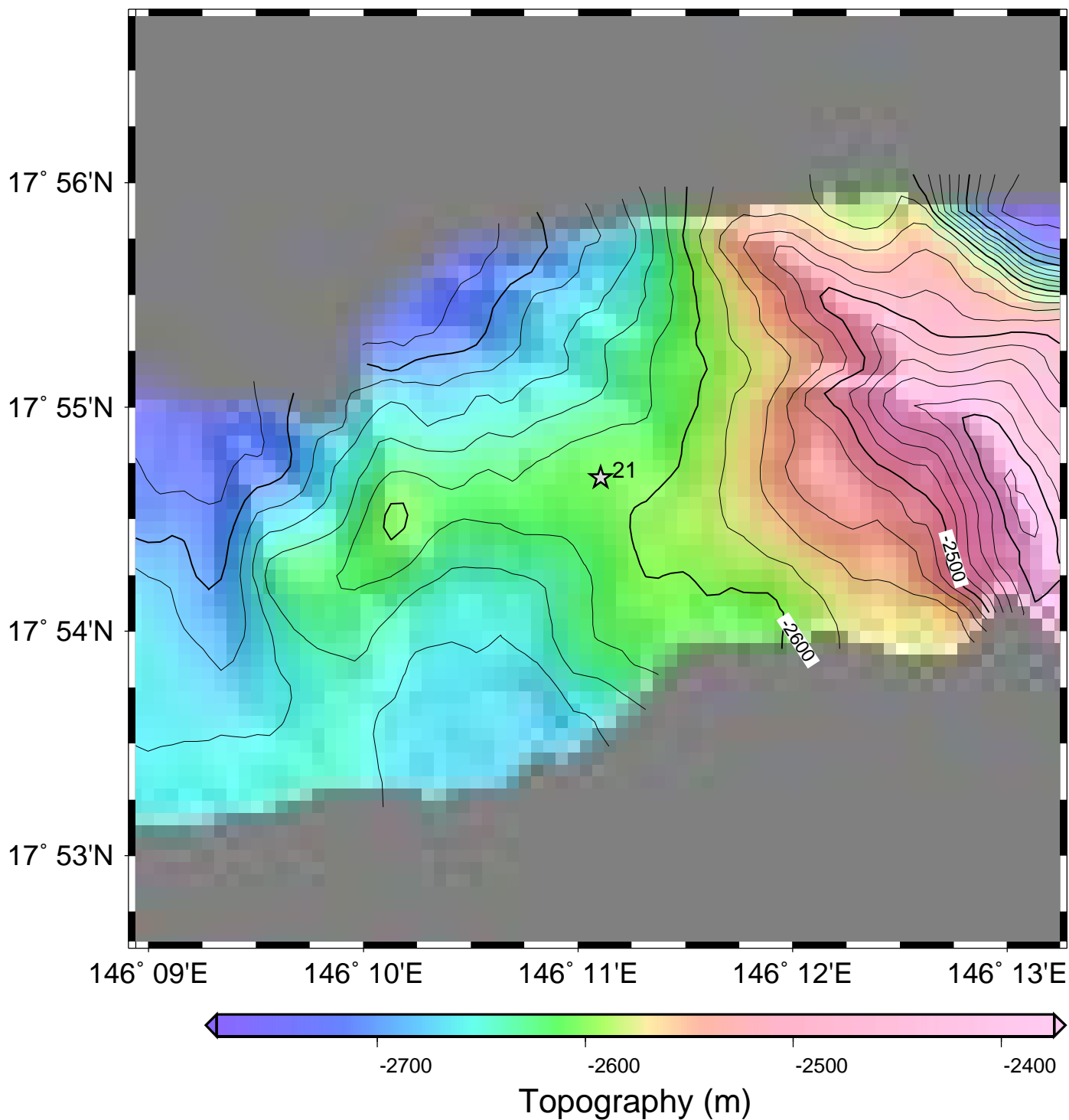
# Site-19




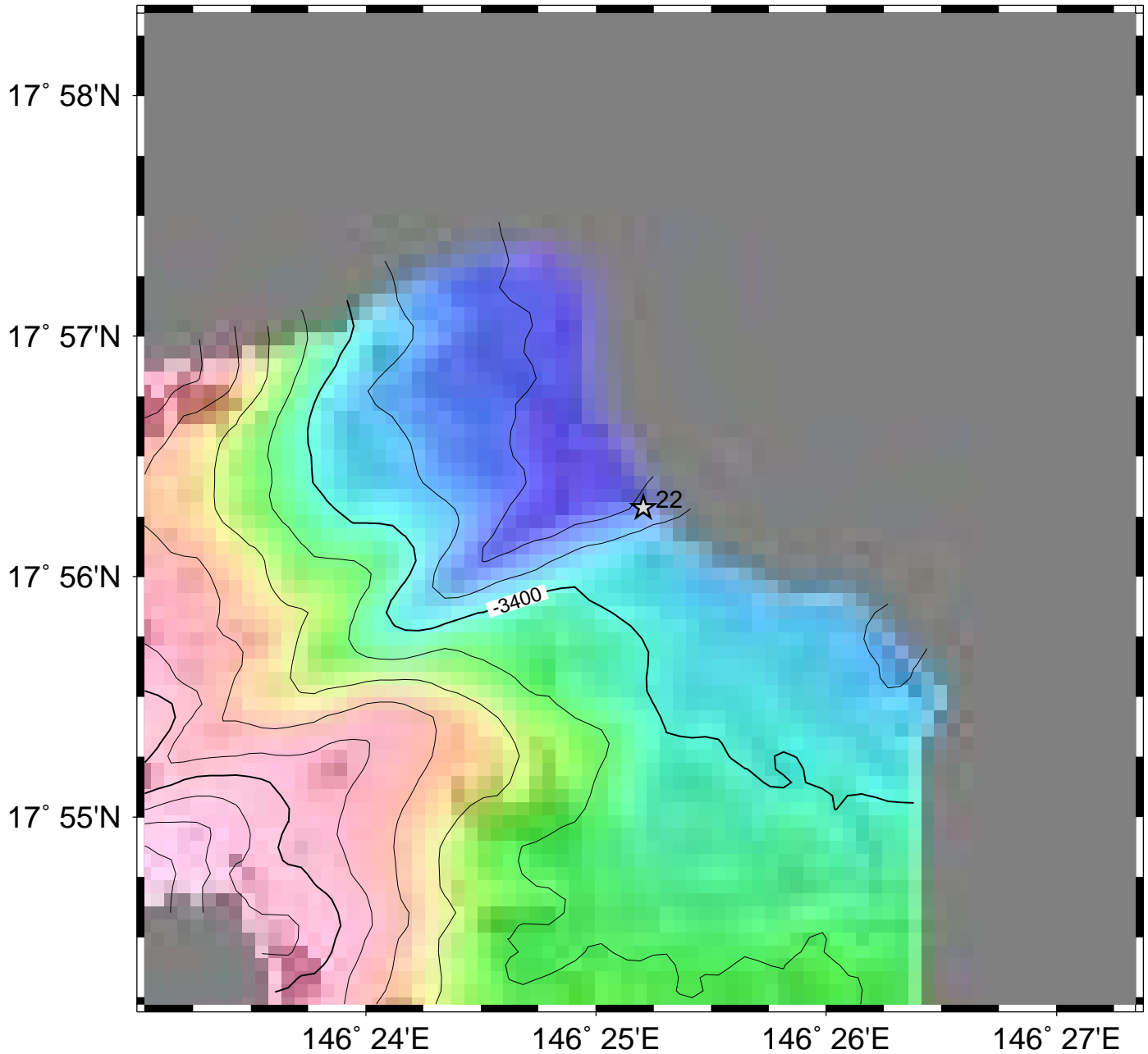
# Site-20



# Site-21

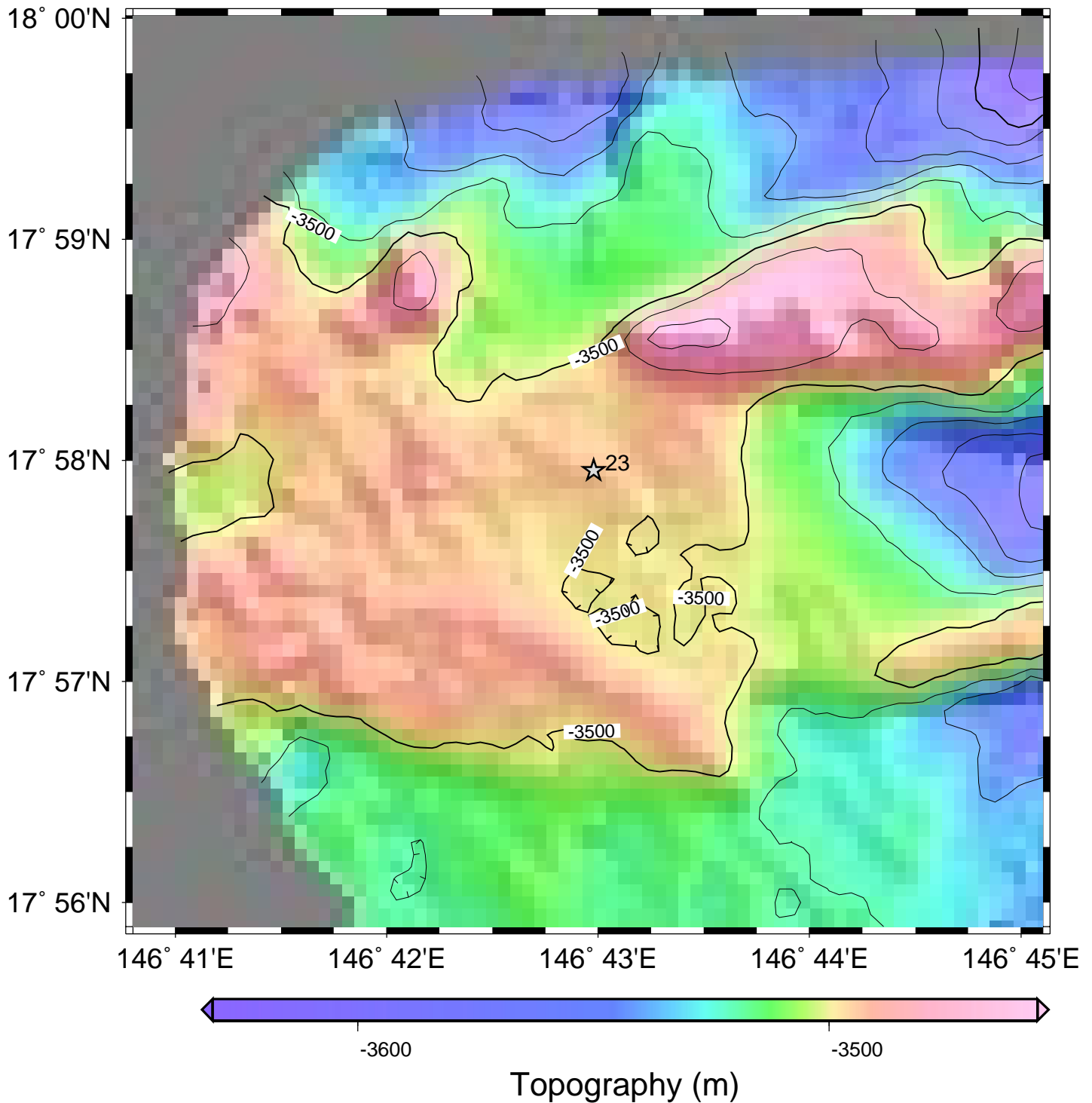


# Site-22

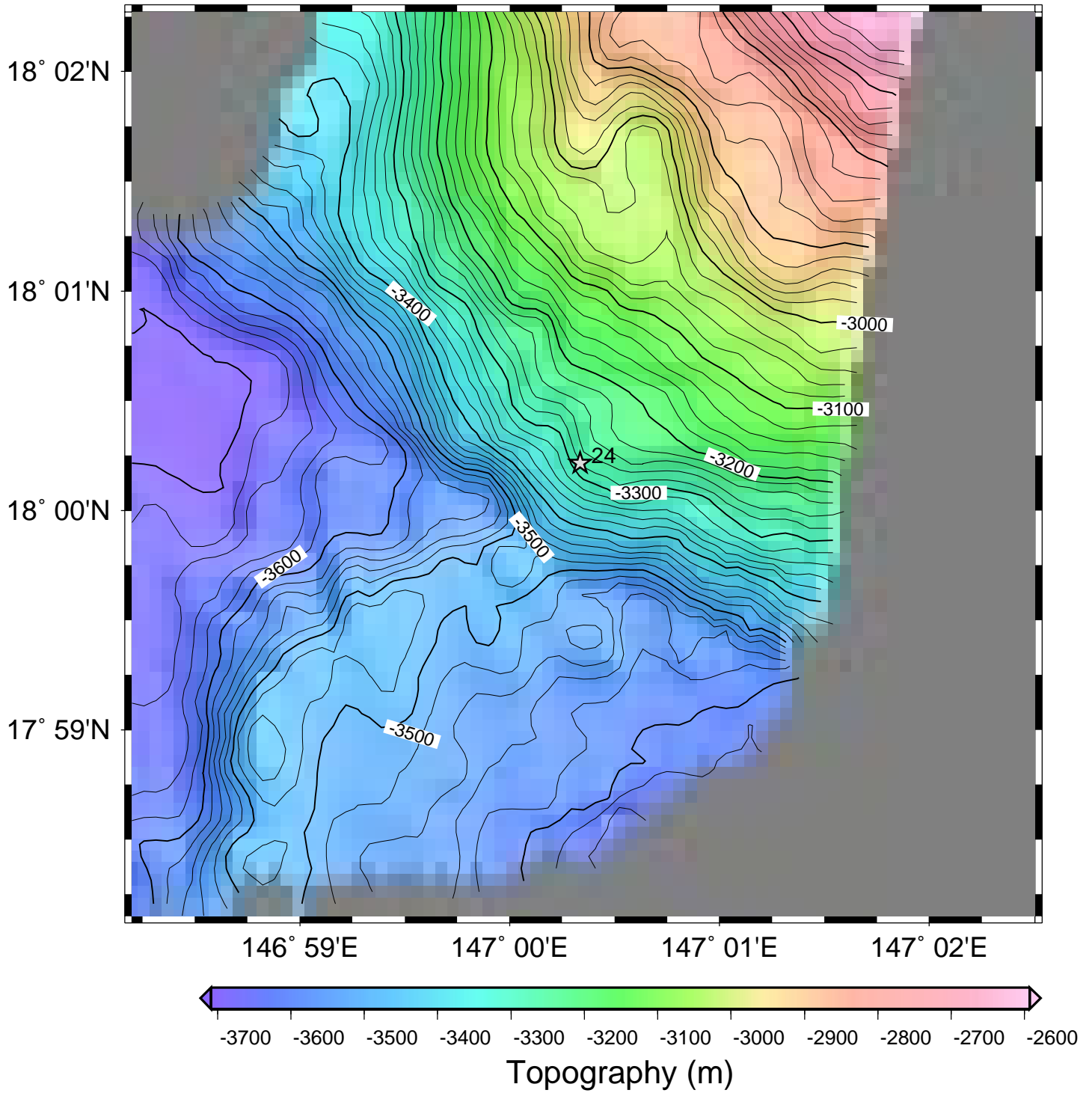


Topography (m)

# Site-23

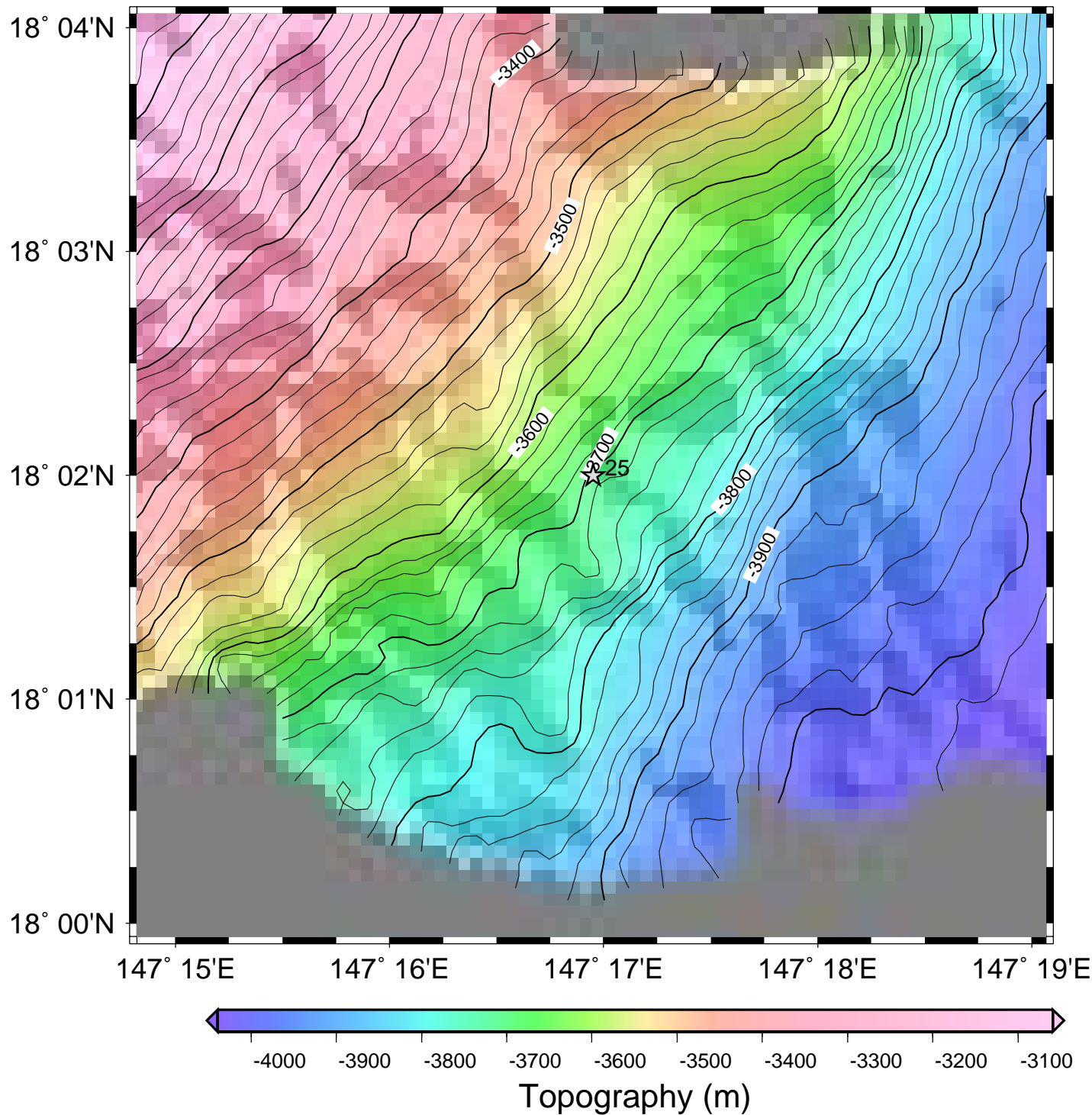


# Site-24

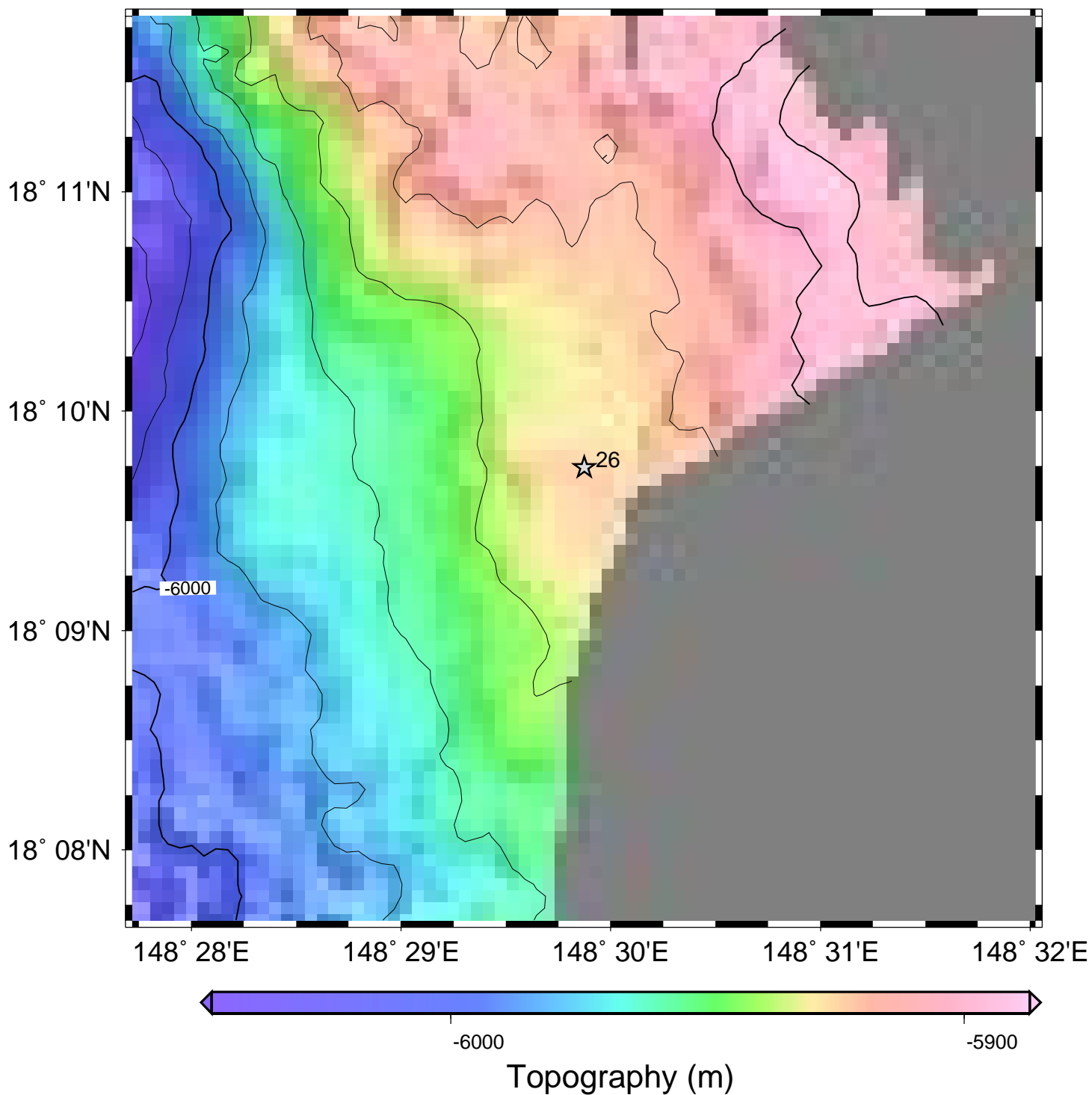




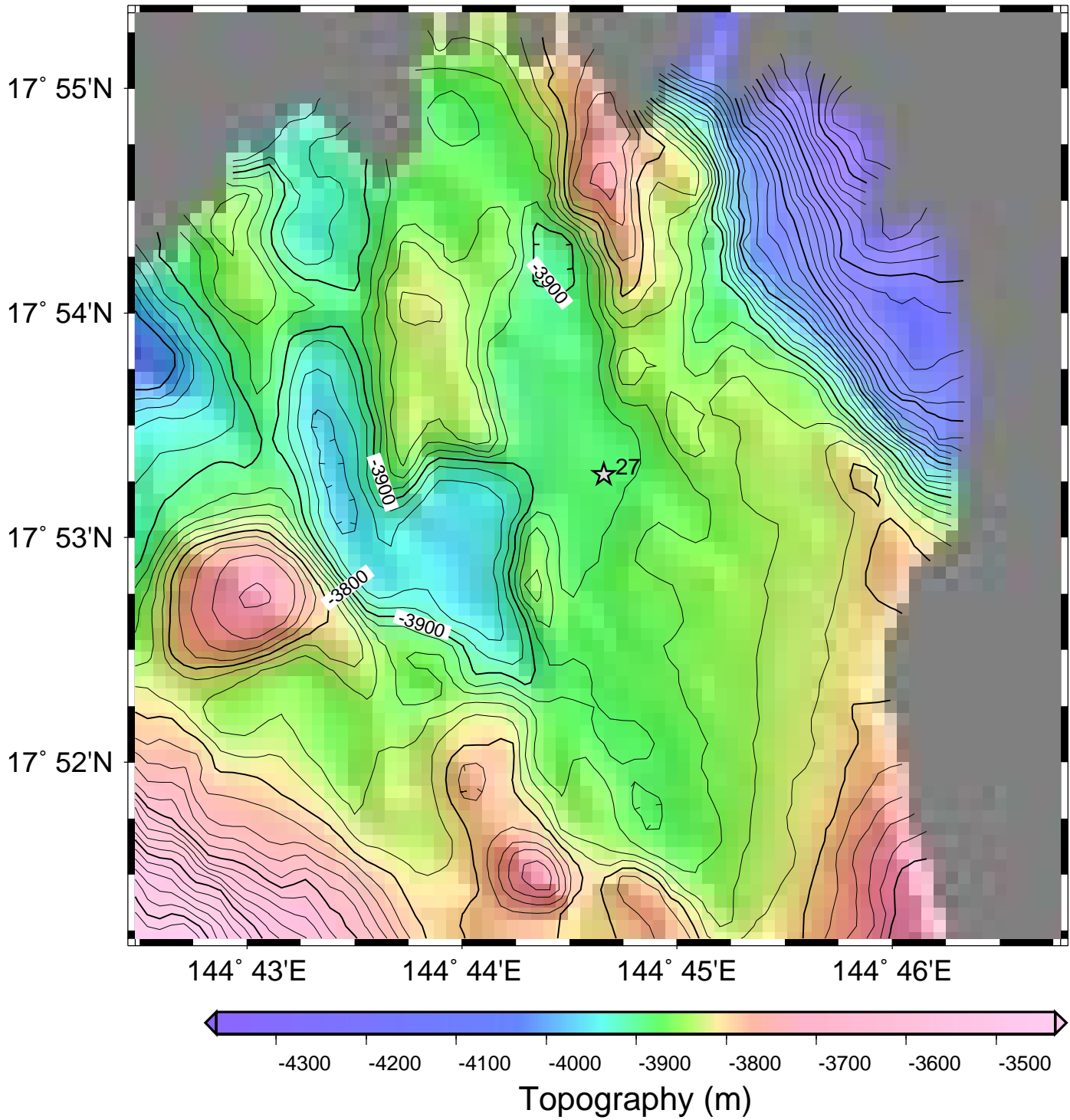
Site-25



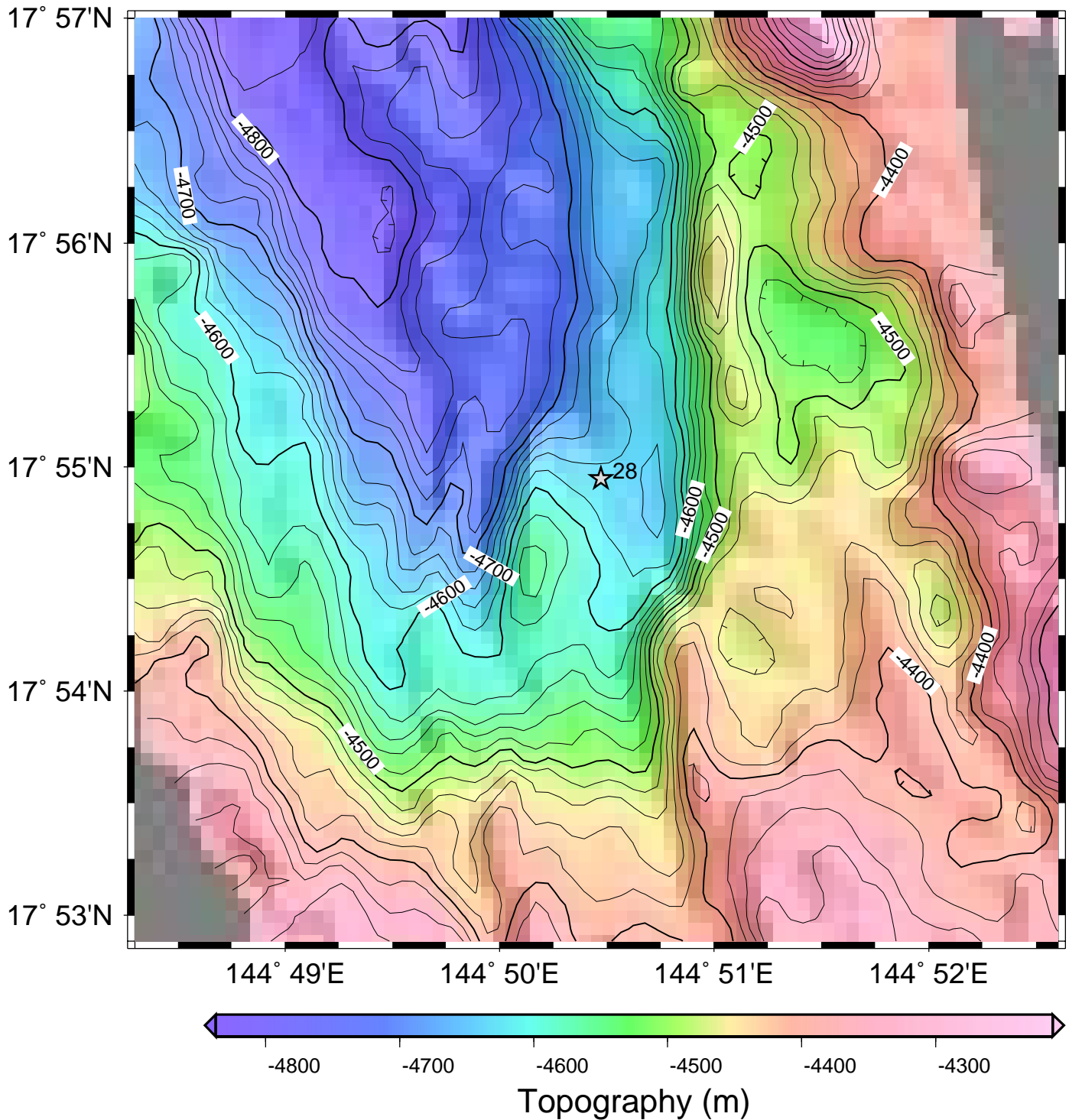
# Site-26



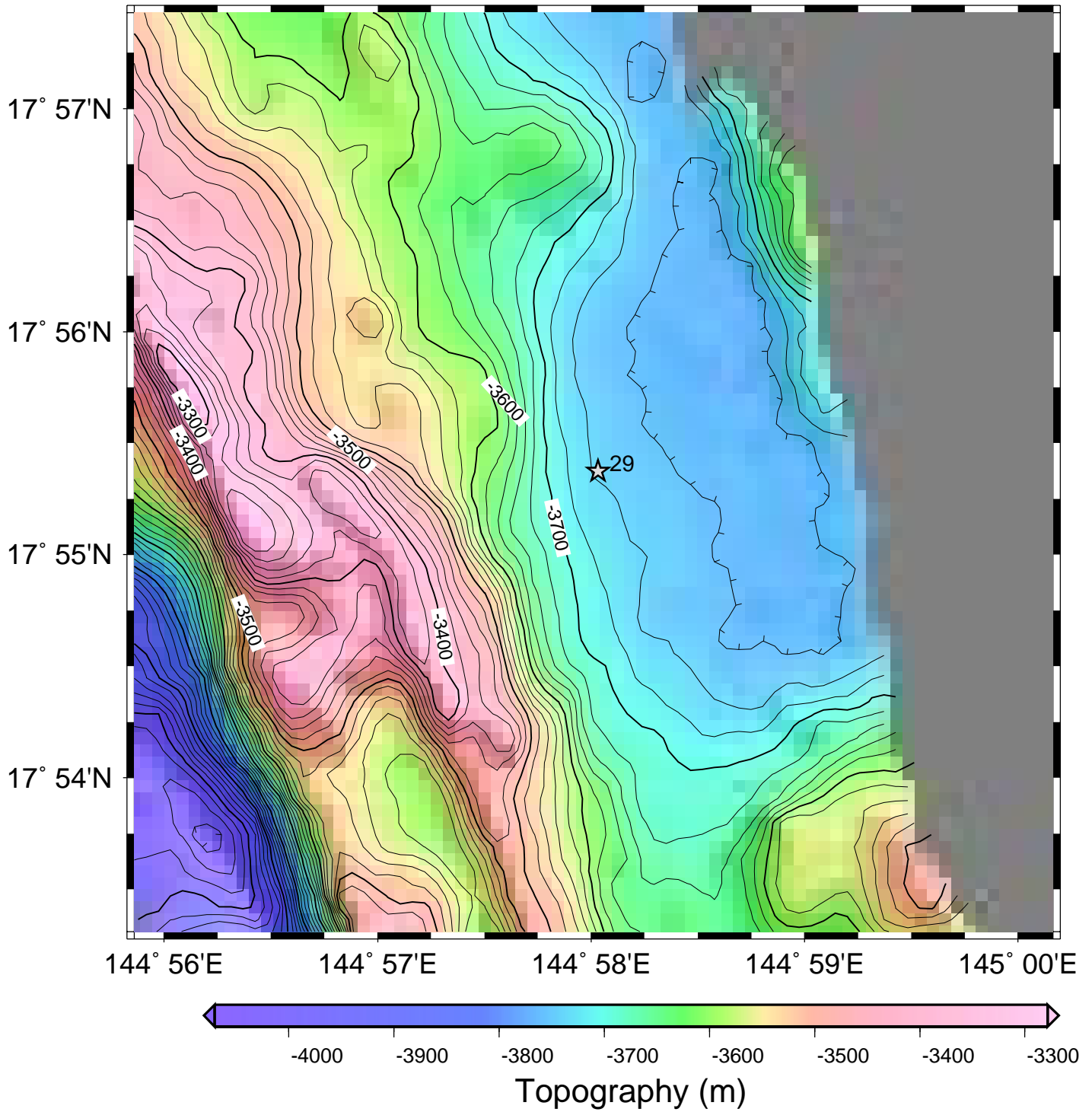
## Site-27



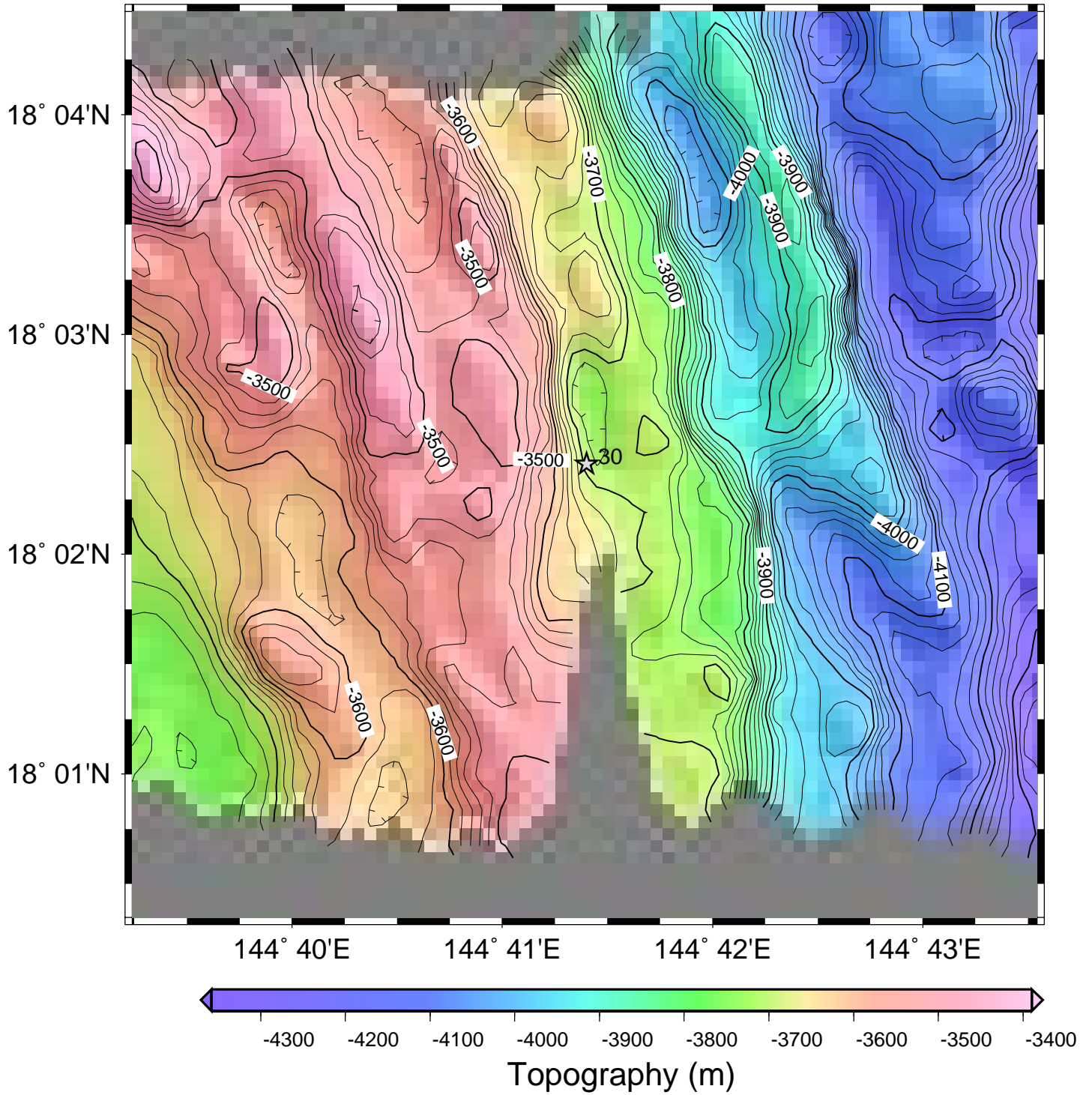
# Site-28



# Site-29

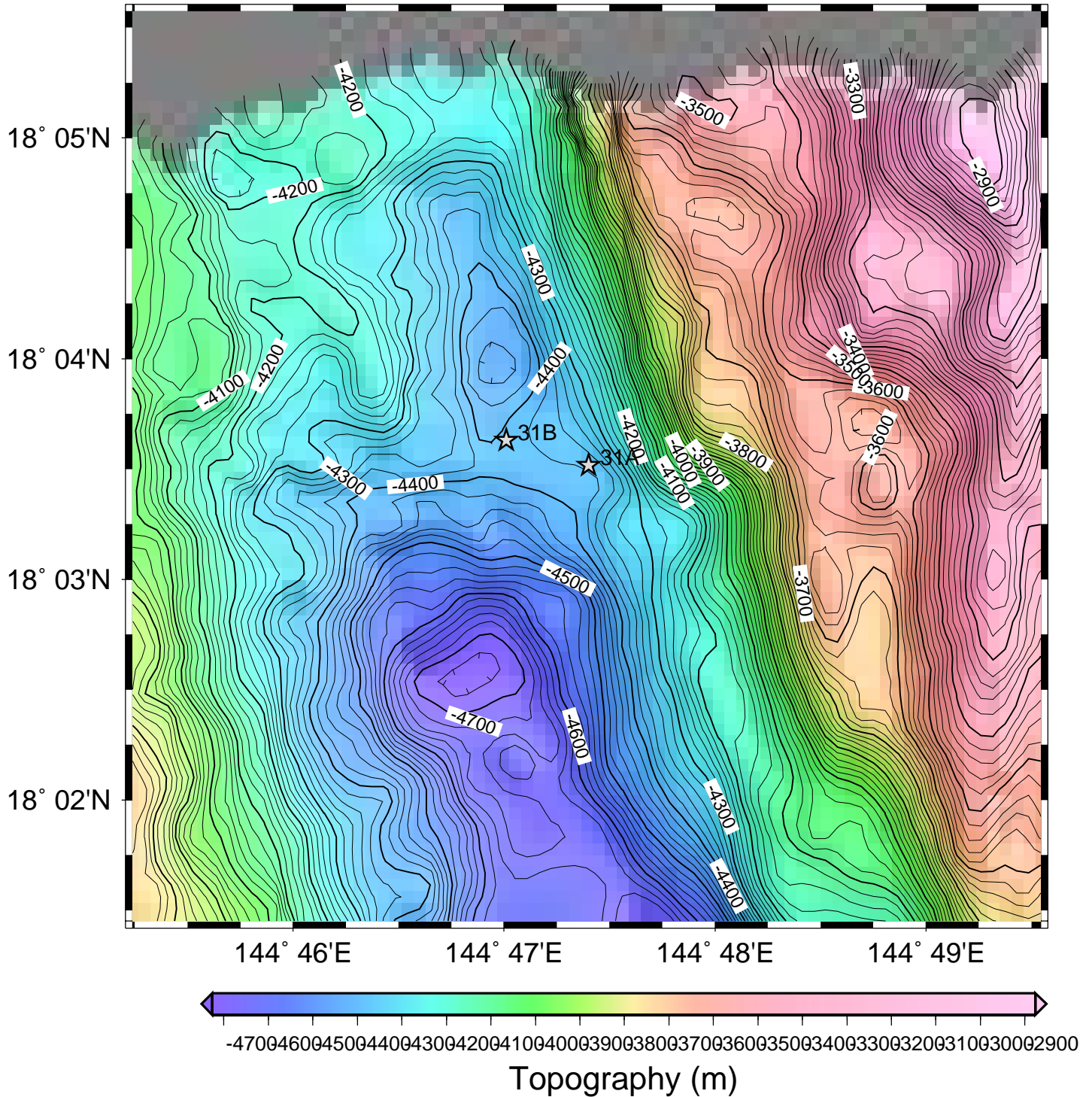


# Site-30

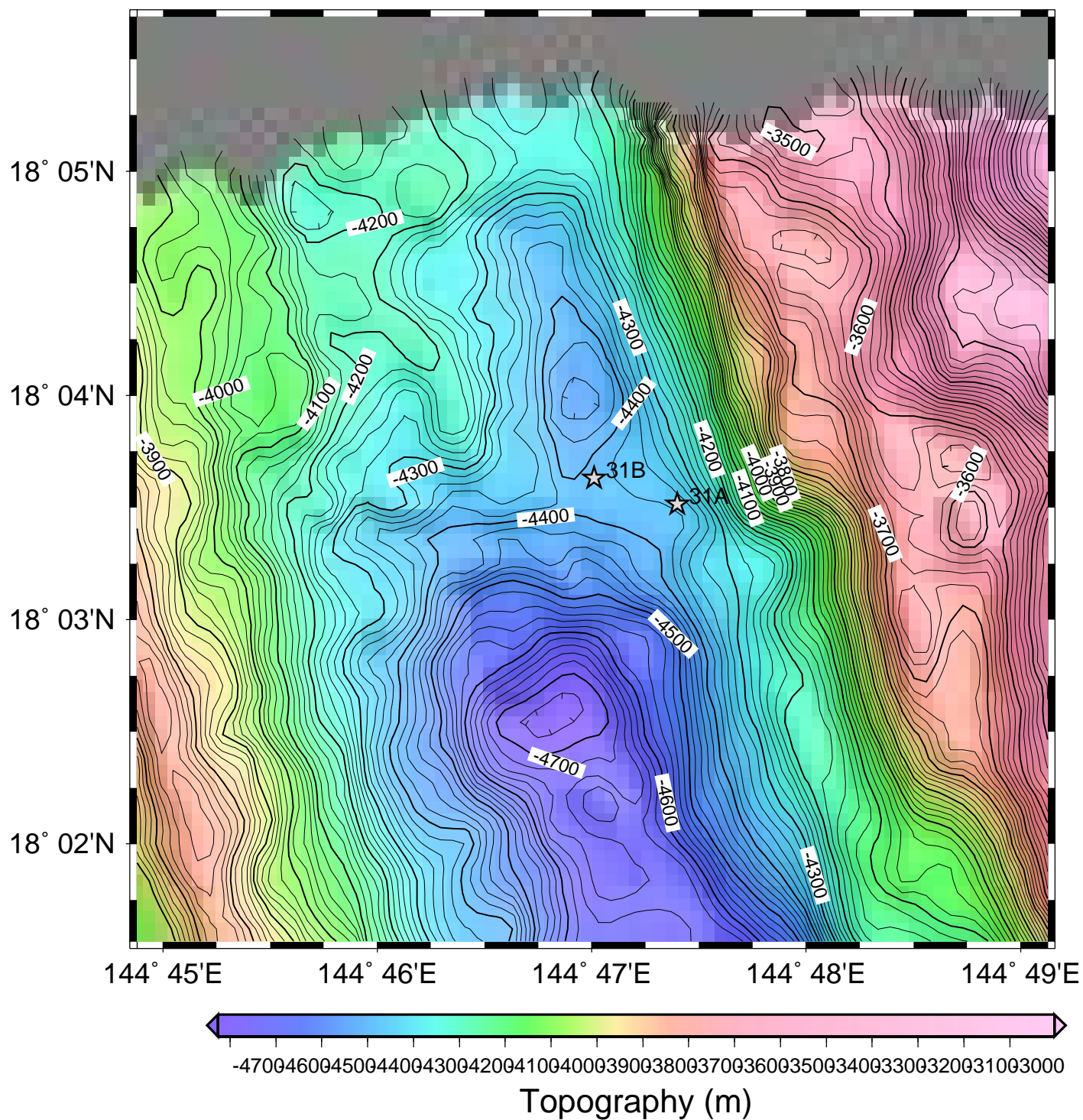




# Site-31A

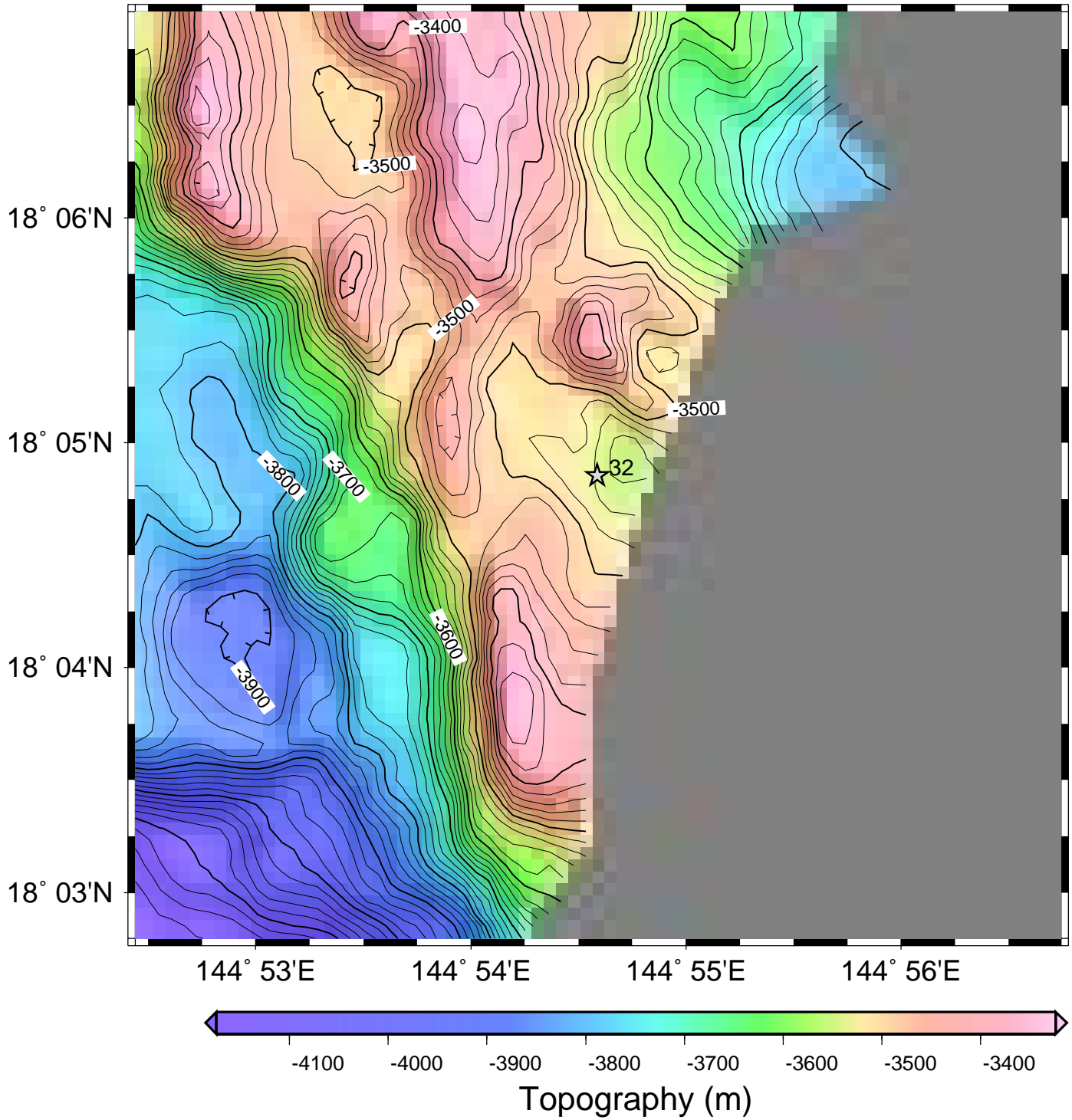


# Site-31 B

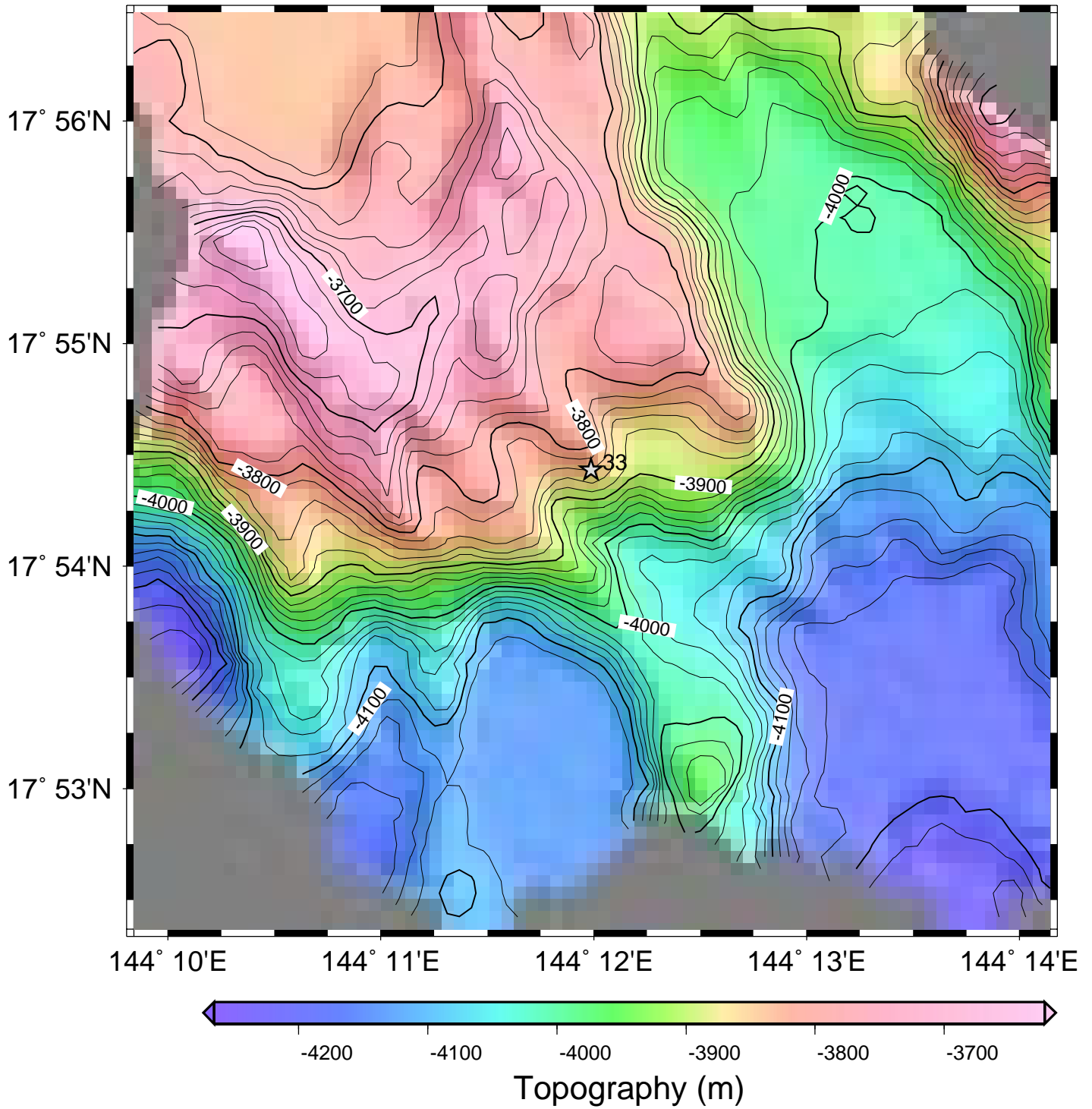




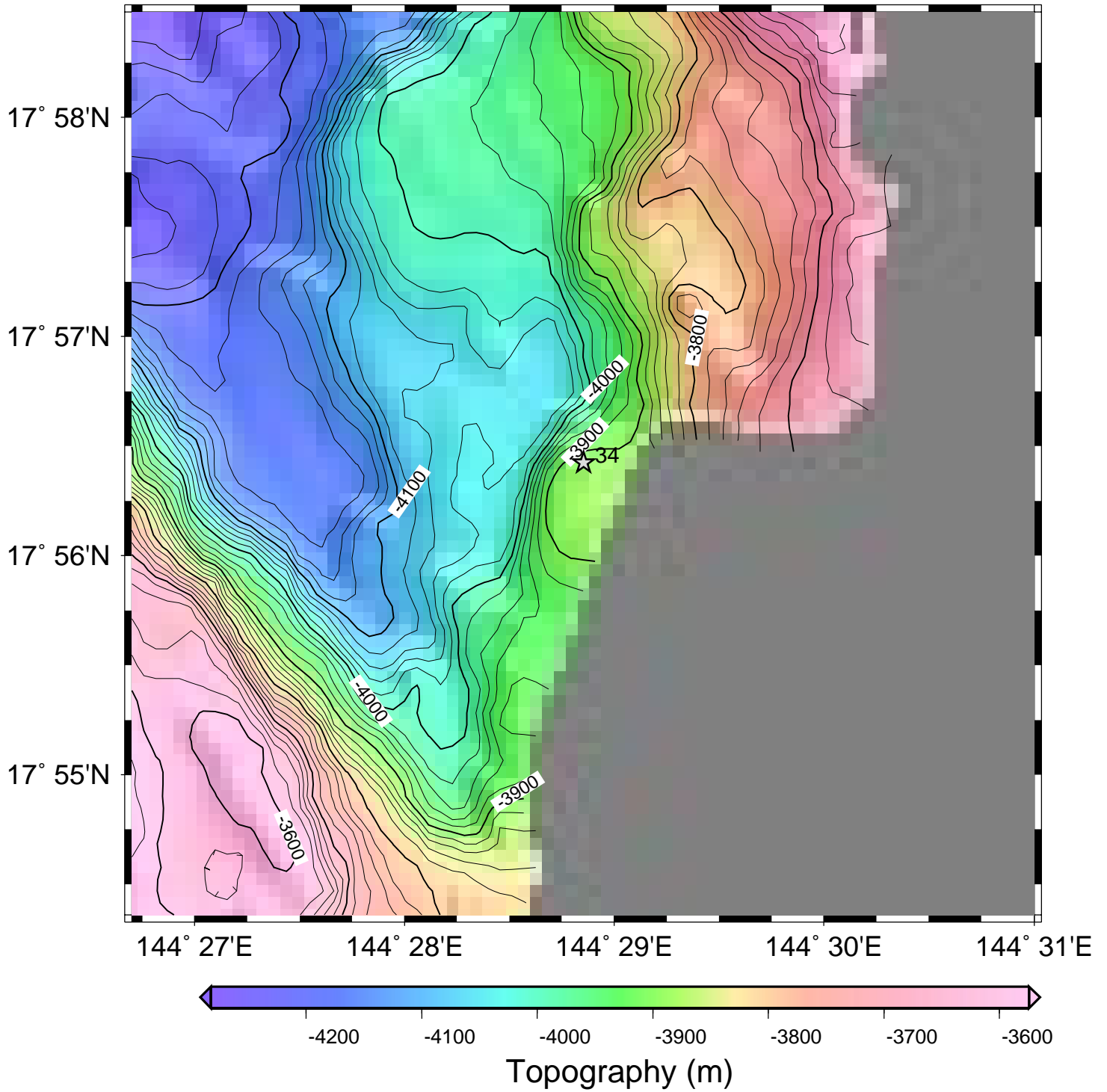
# Site-32



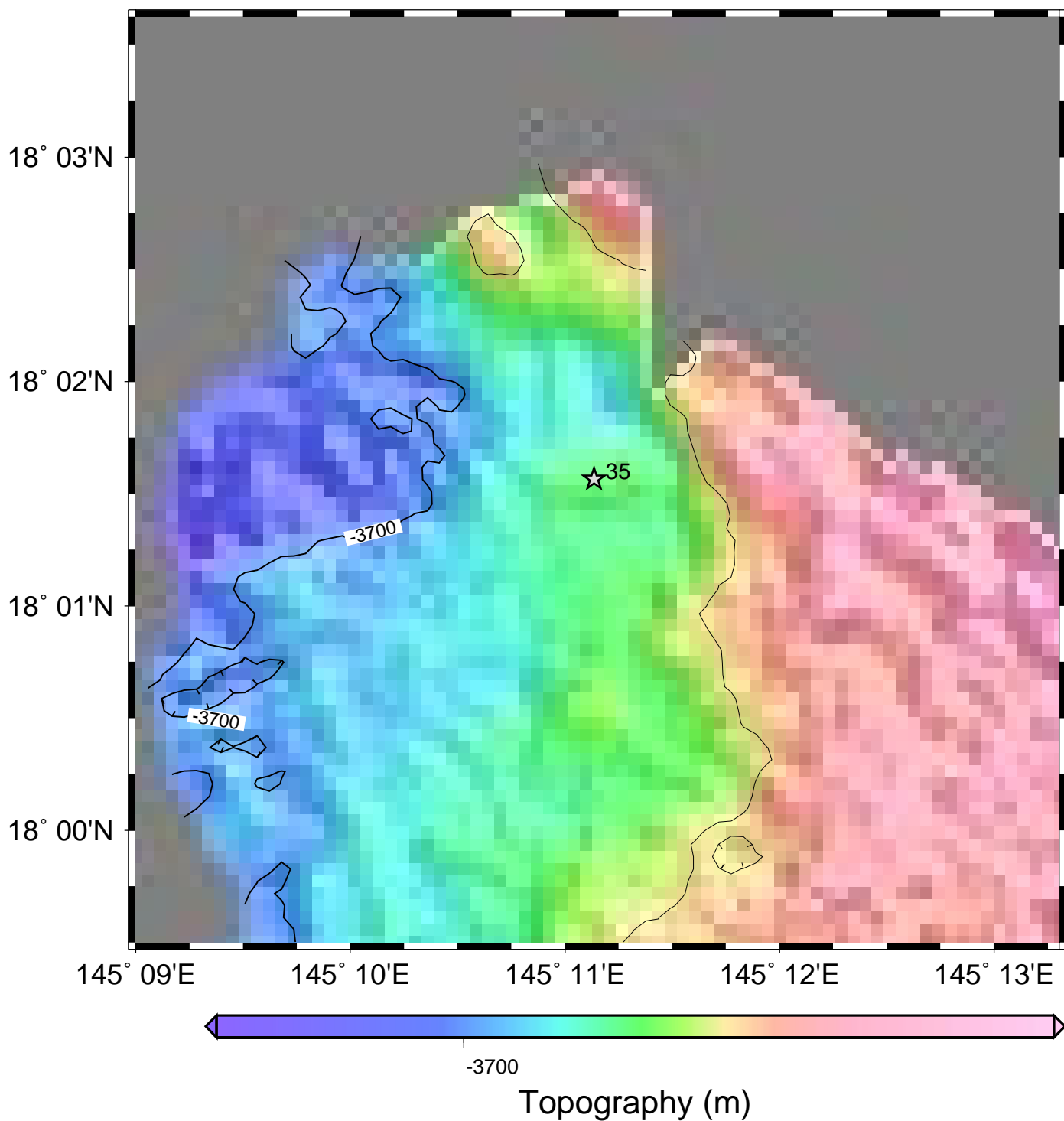
# Site-33



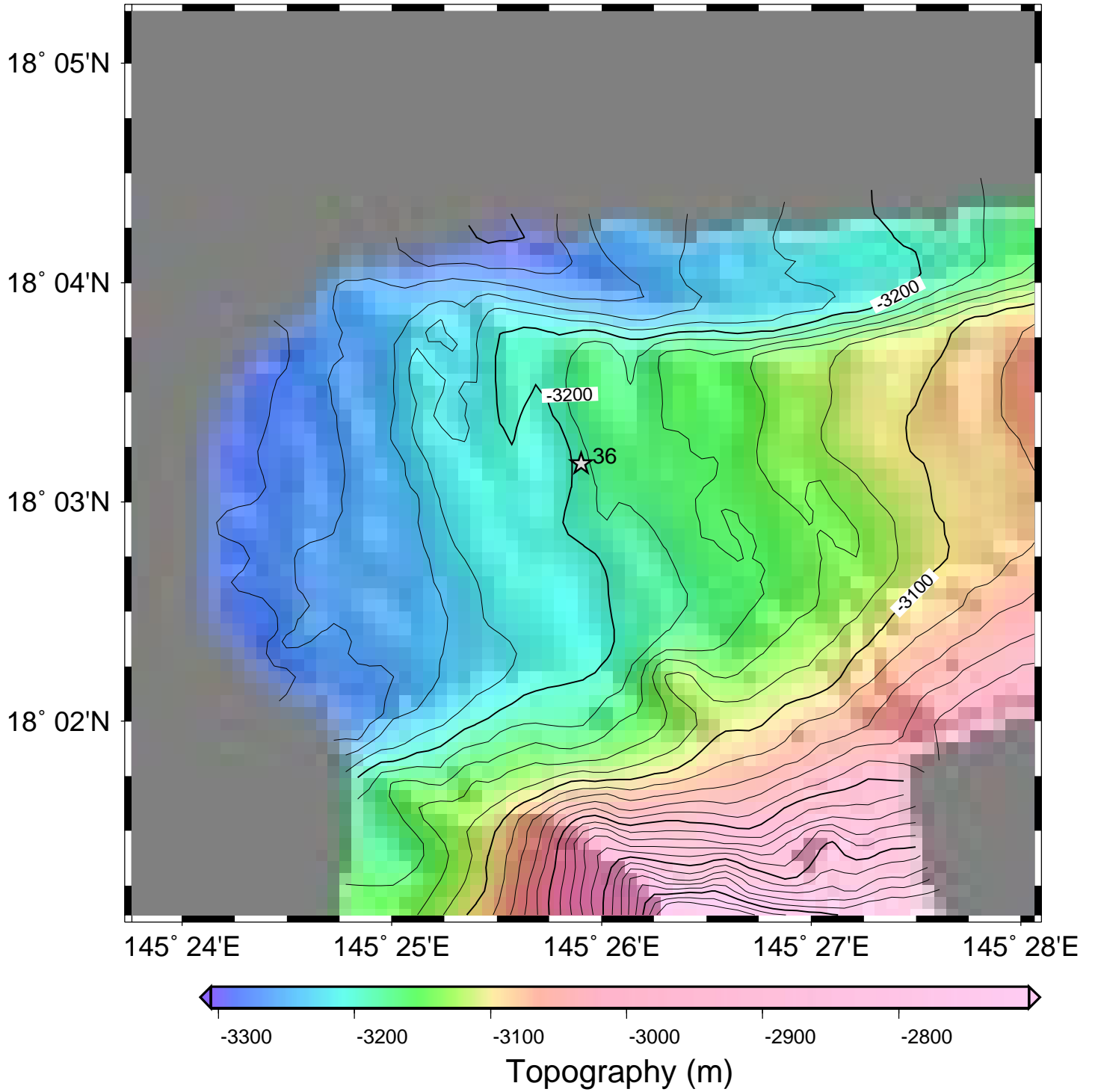
# Site-34



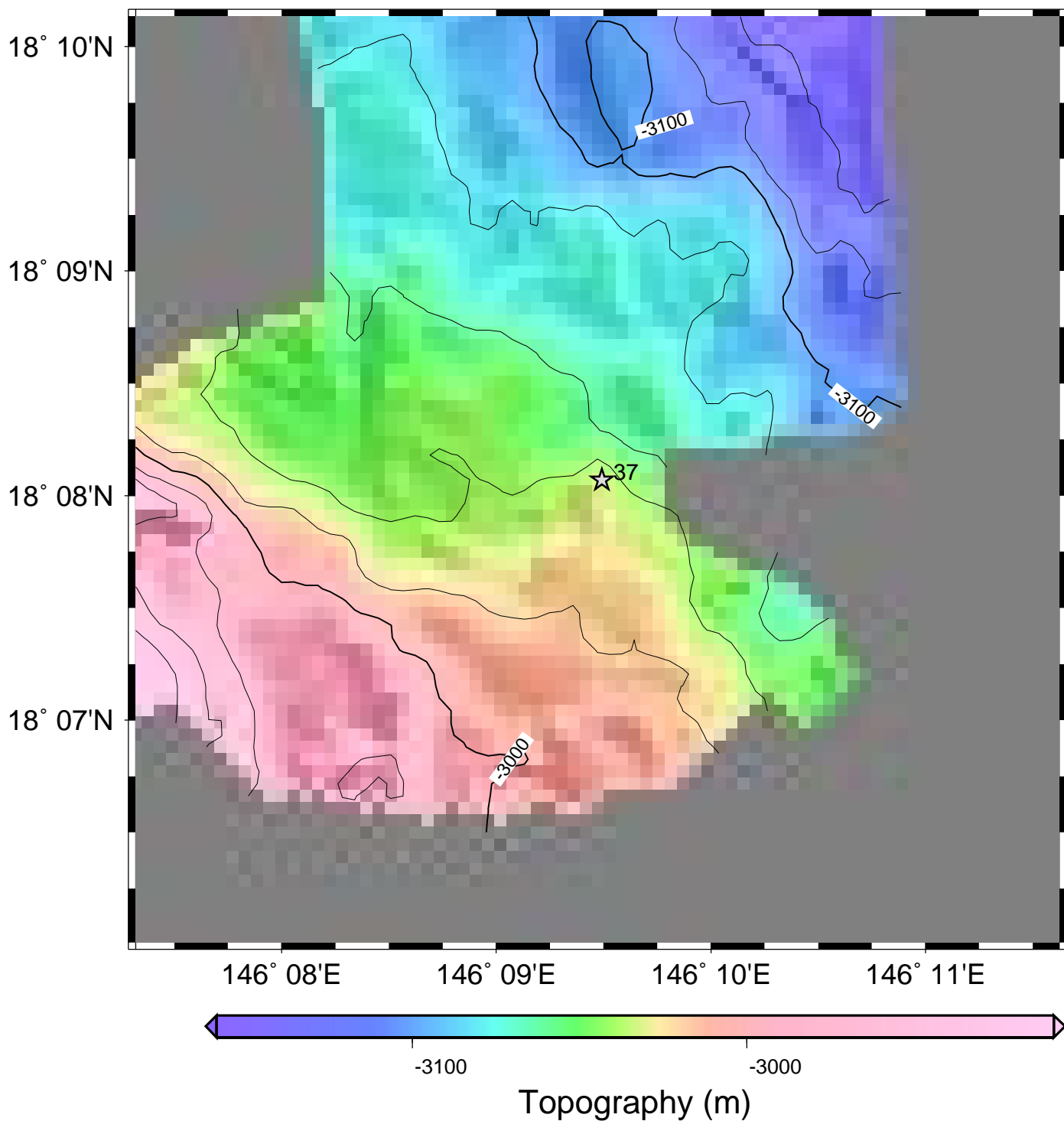
# Site-35



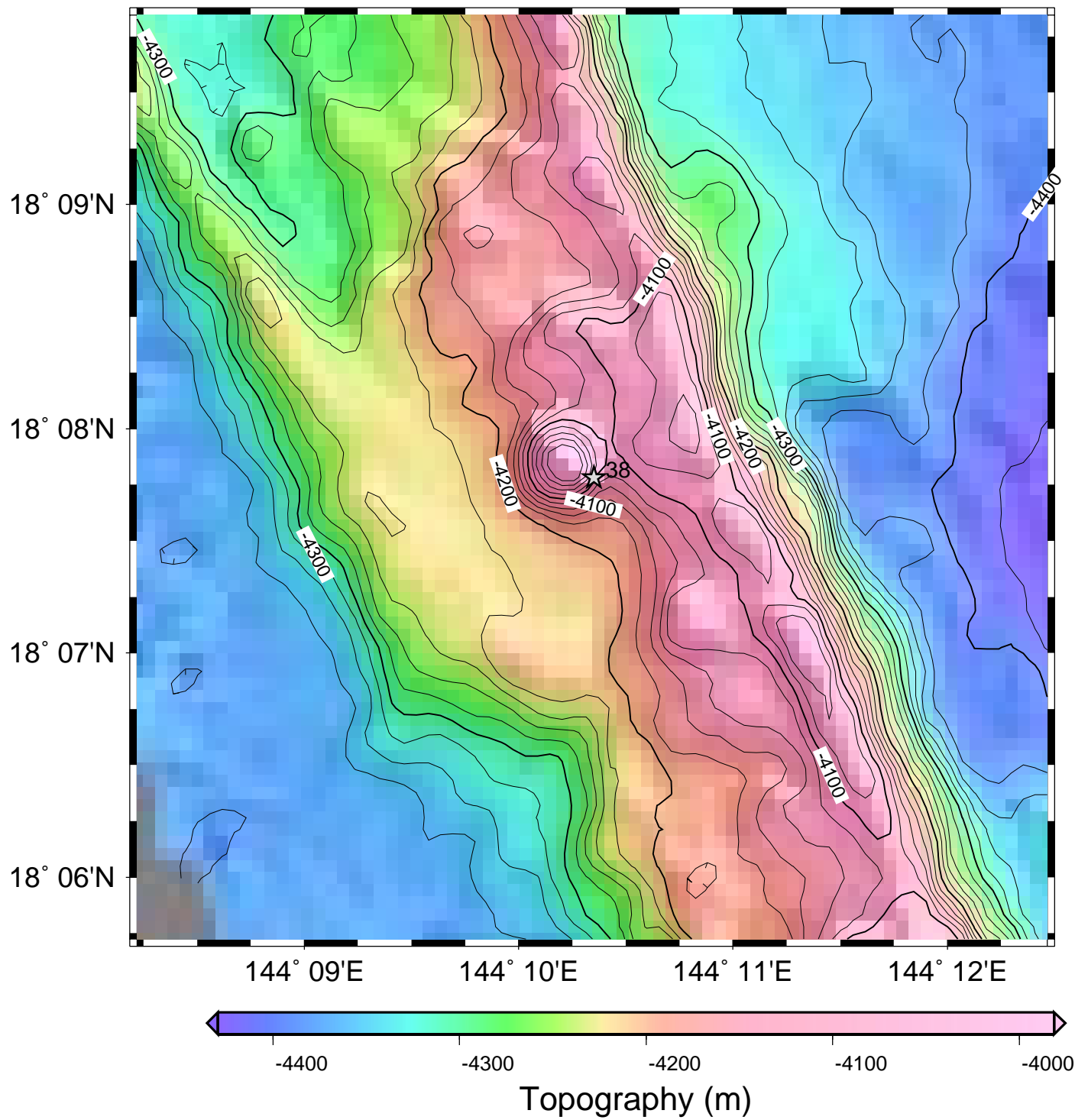
# Site-36



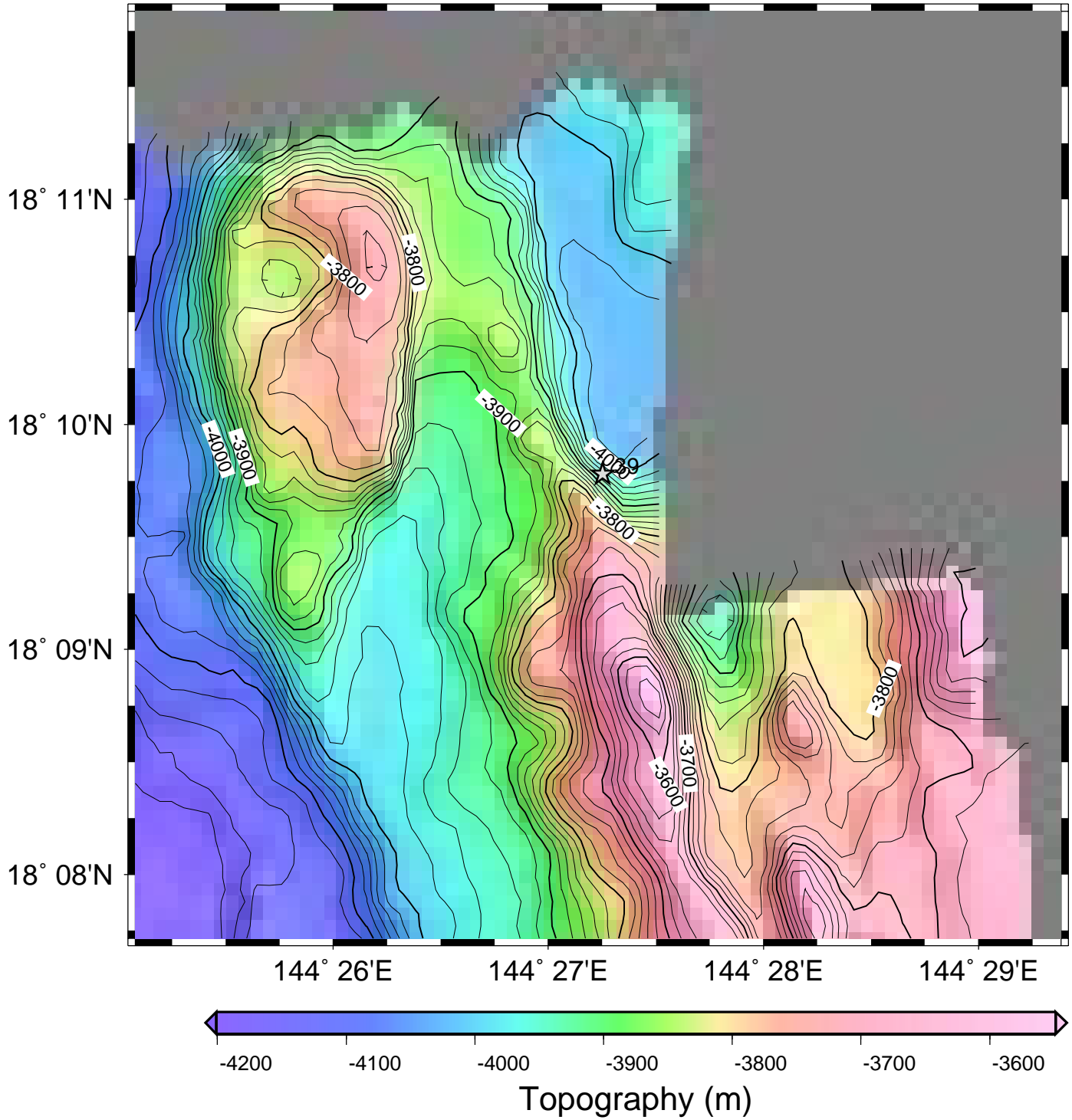
# Site-37



Site-38

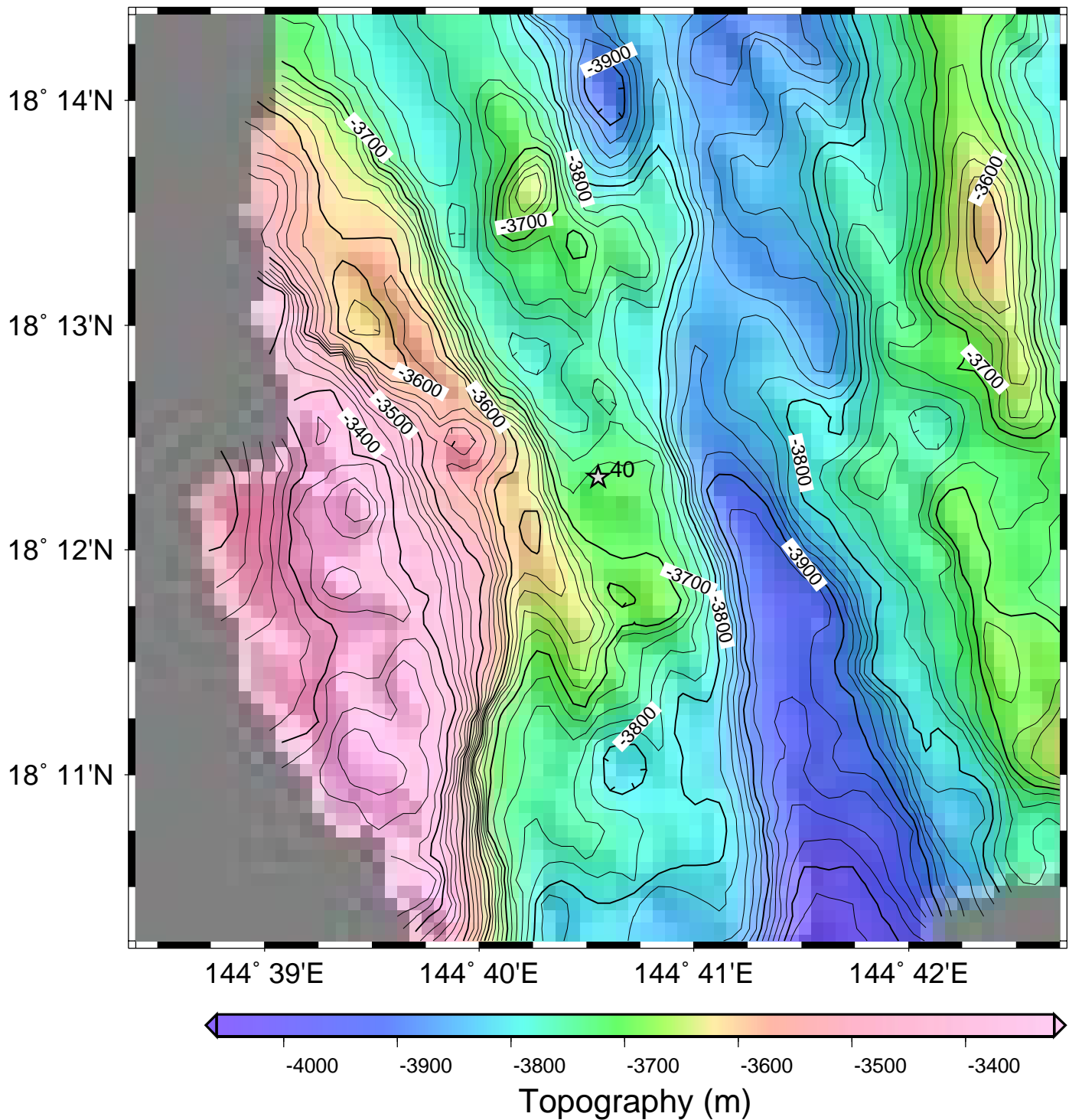


# Site-39

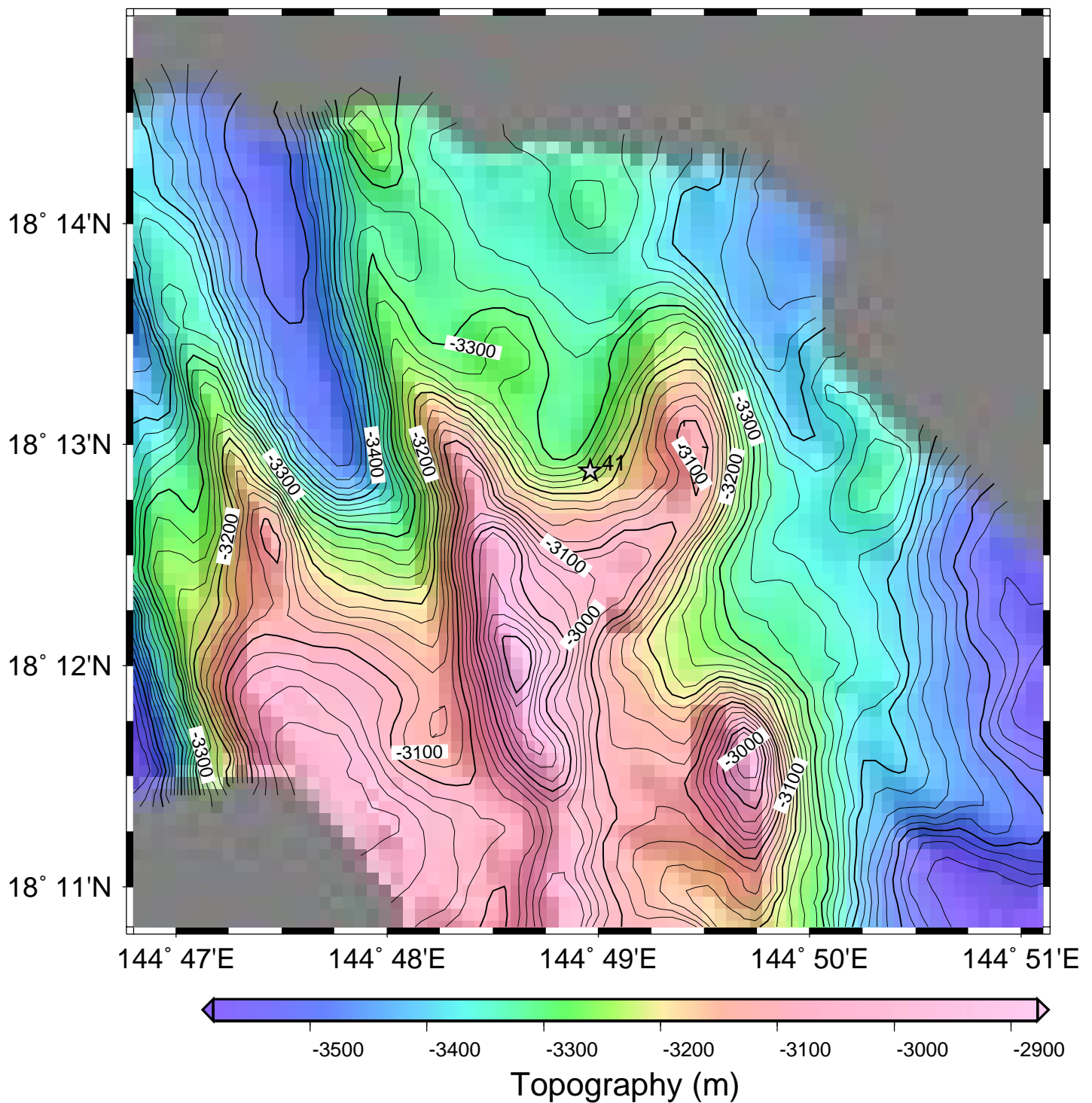




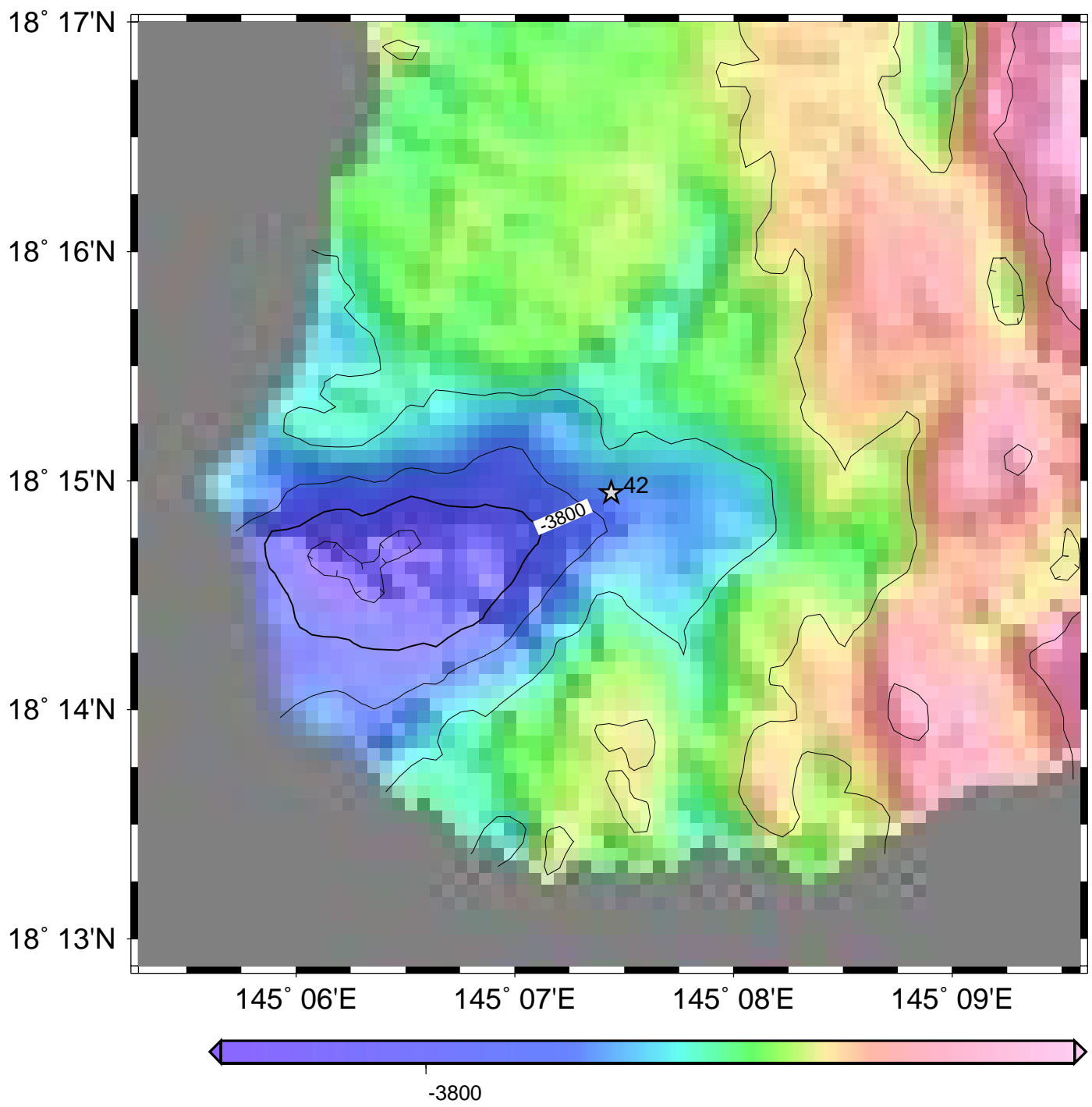
## Site-40



# Site-41

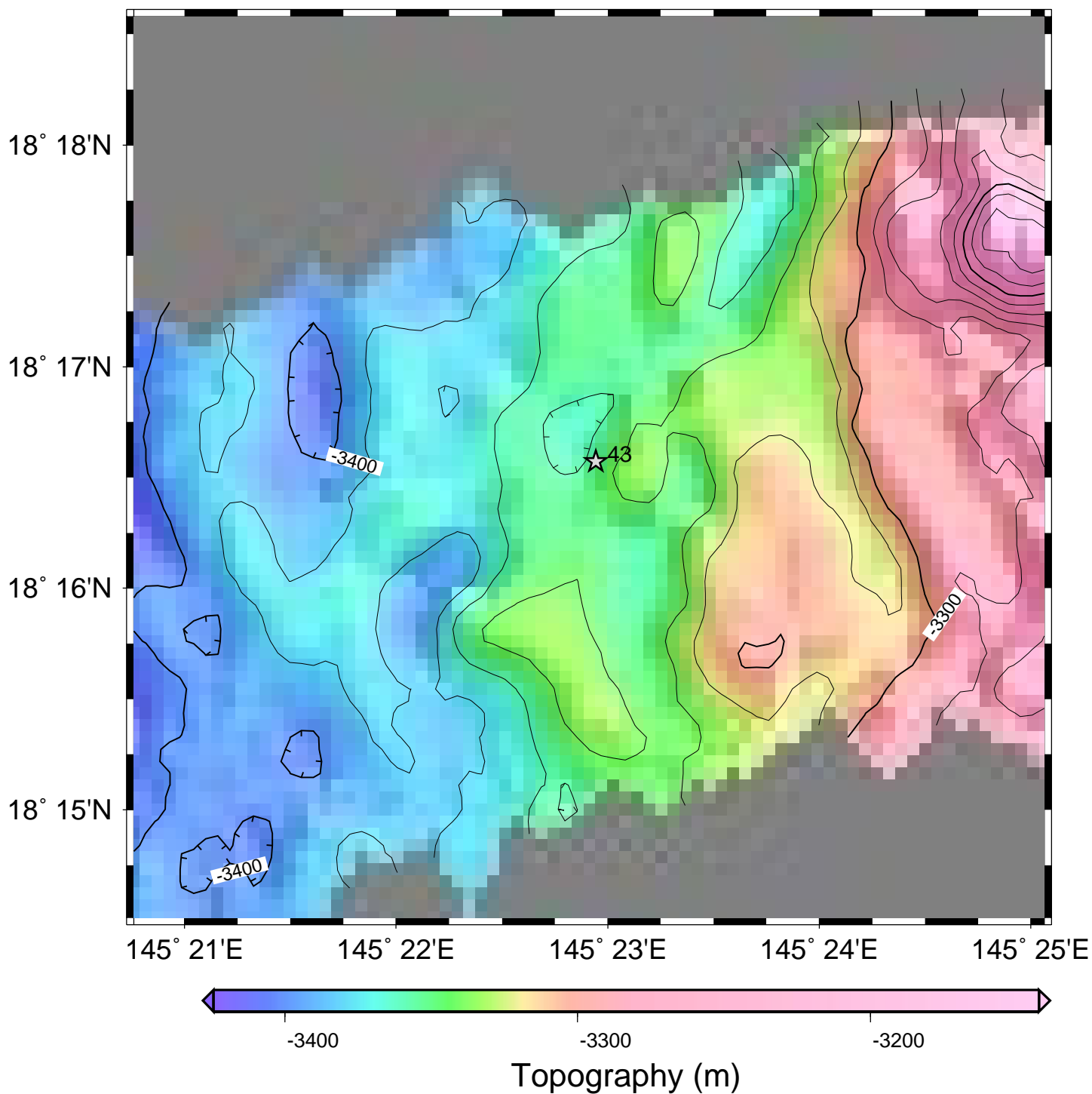


# Site-42

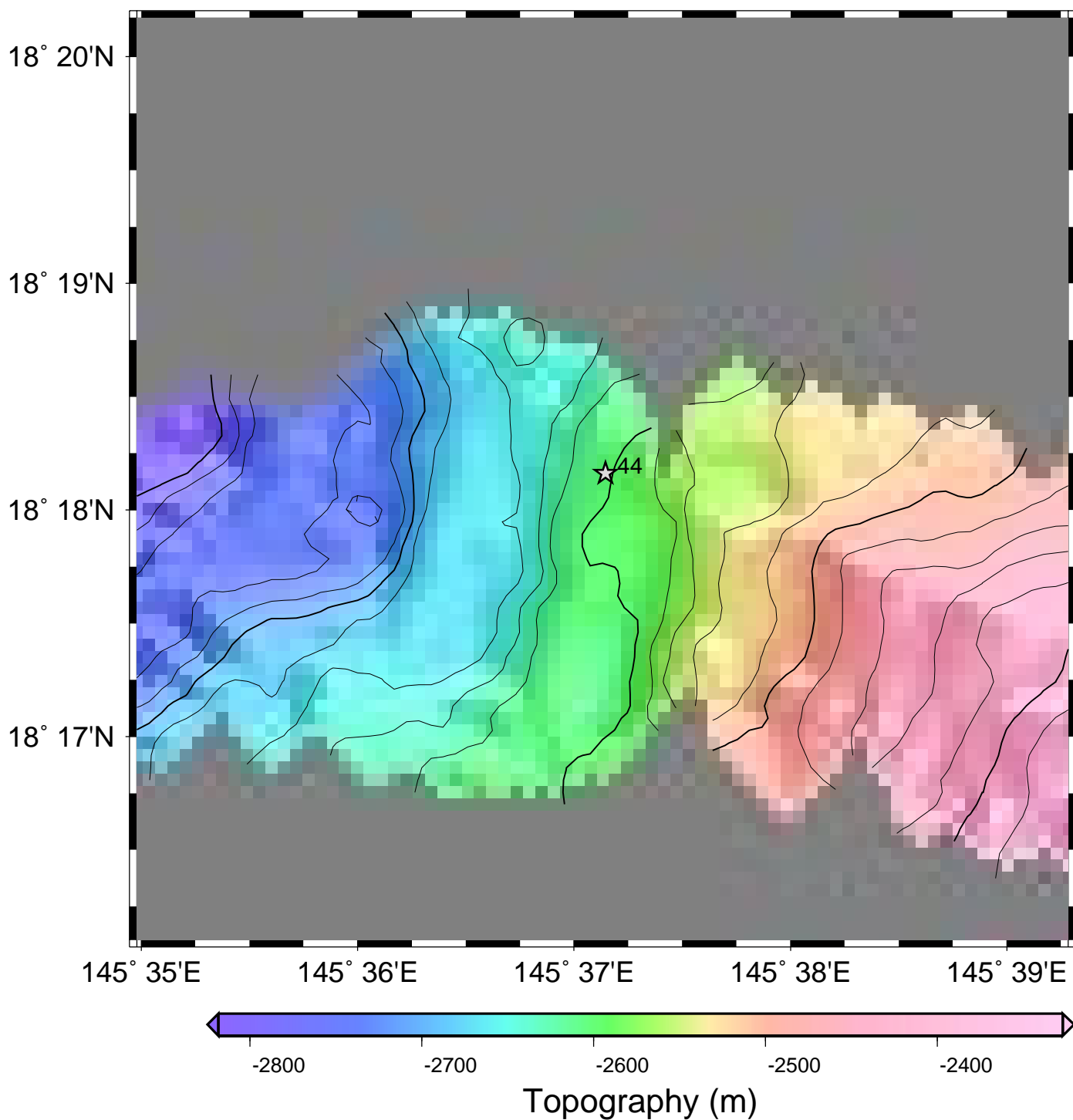


Topography (m)

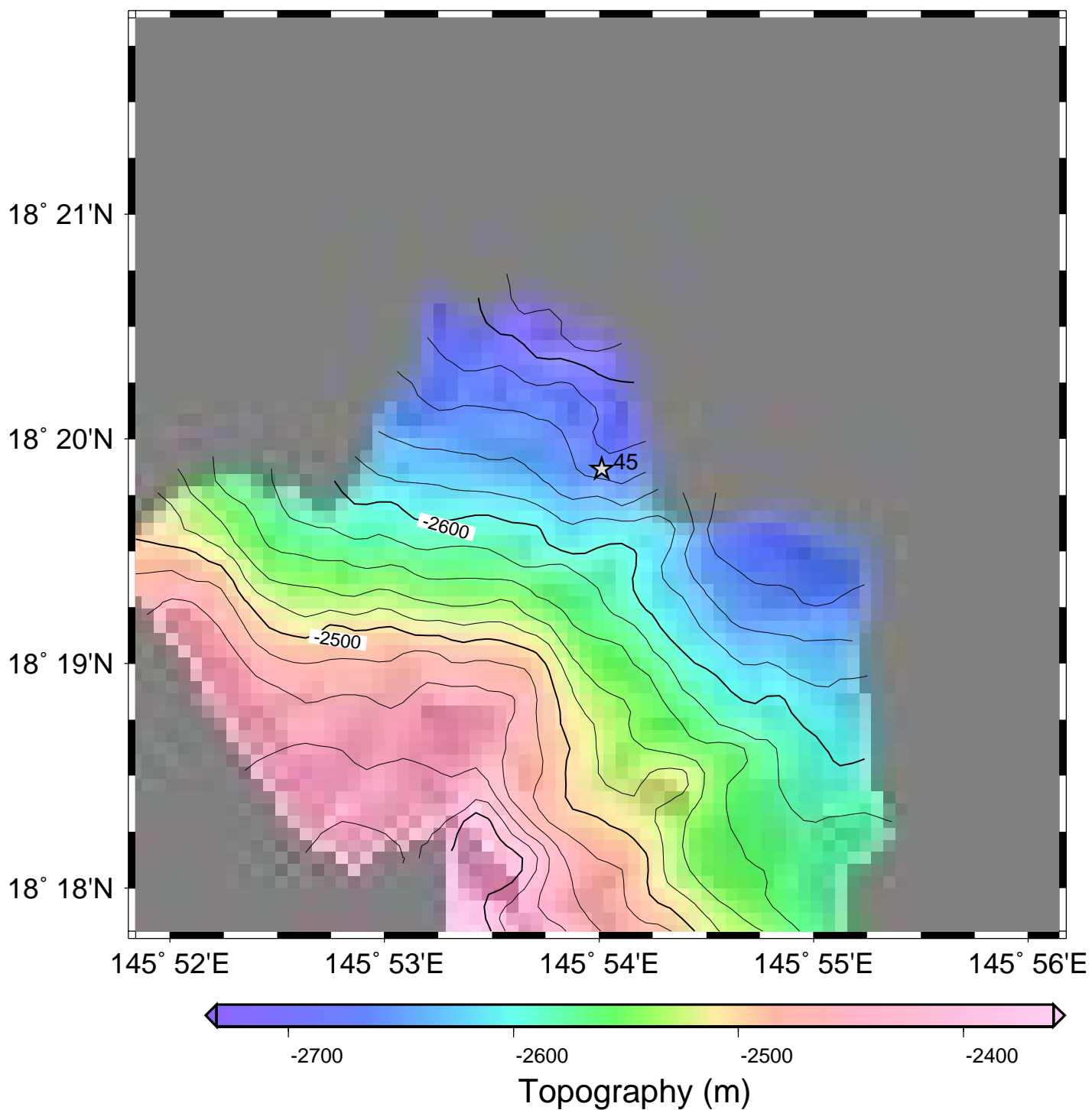
# Site-43



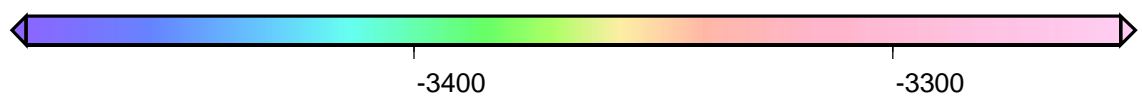
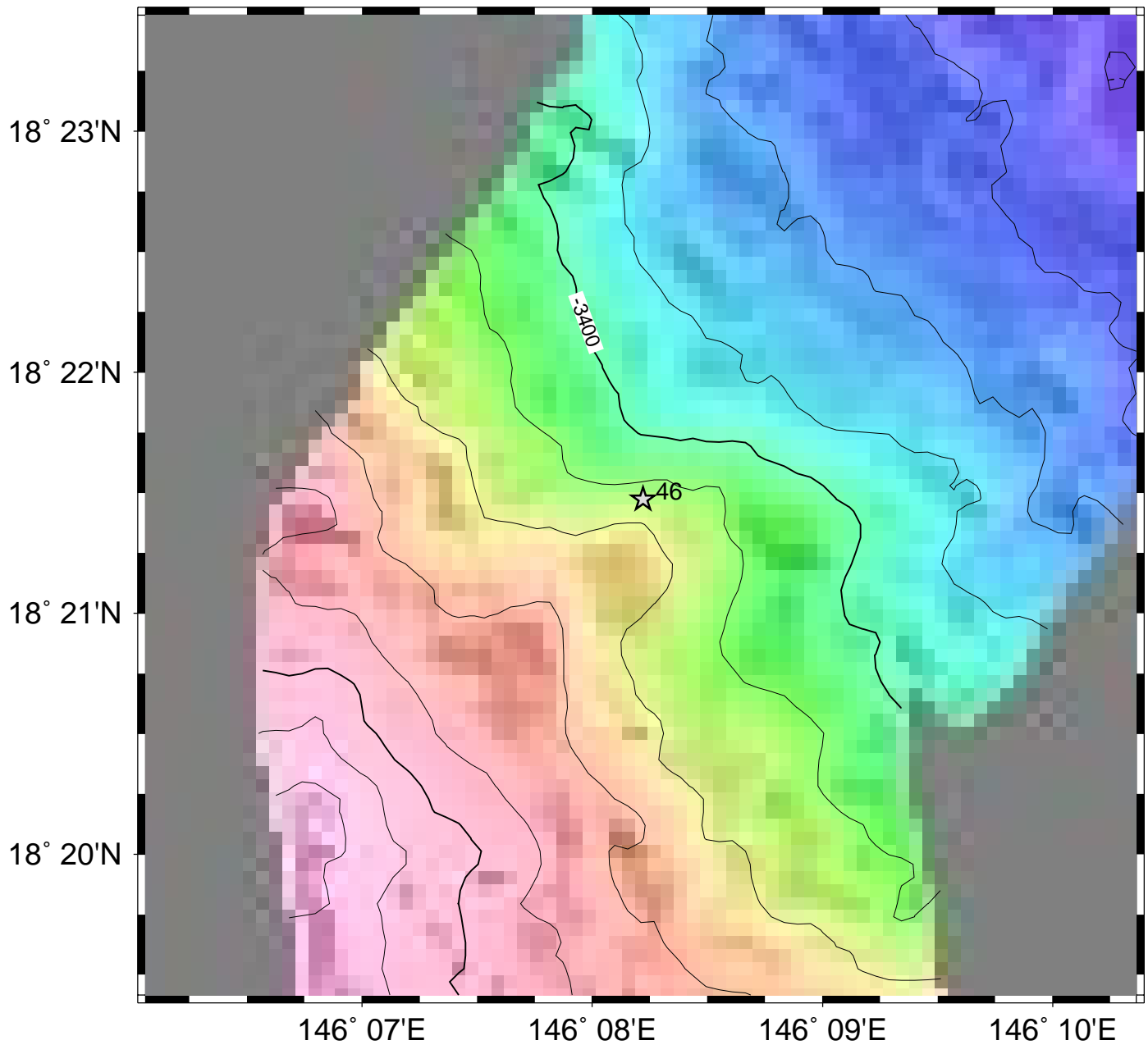
# Site-44



# Site-45



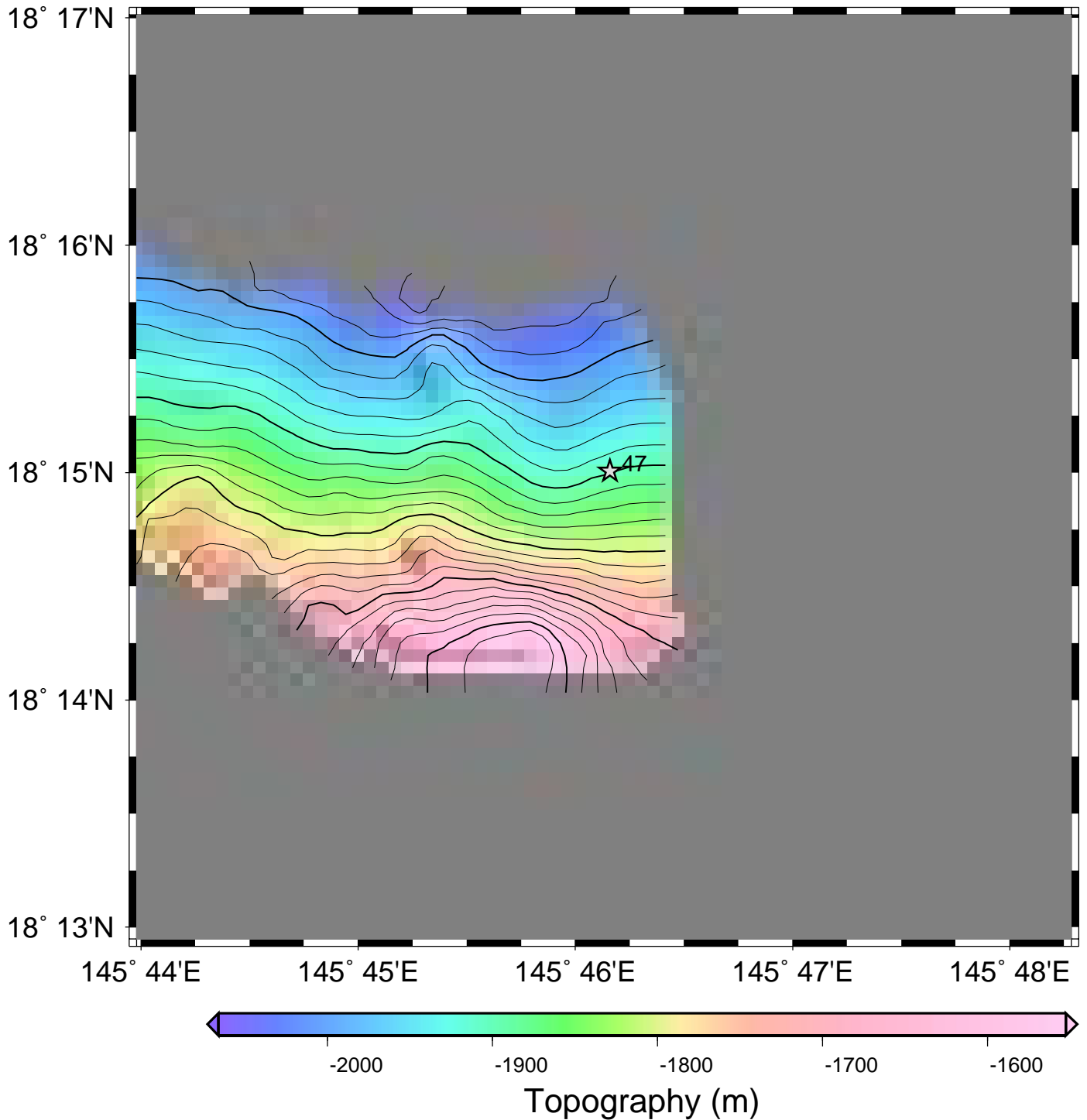
# Site-46



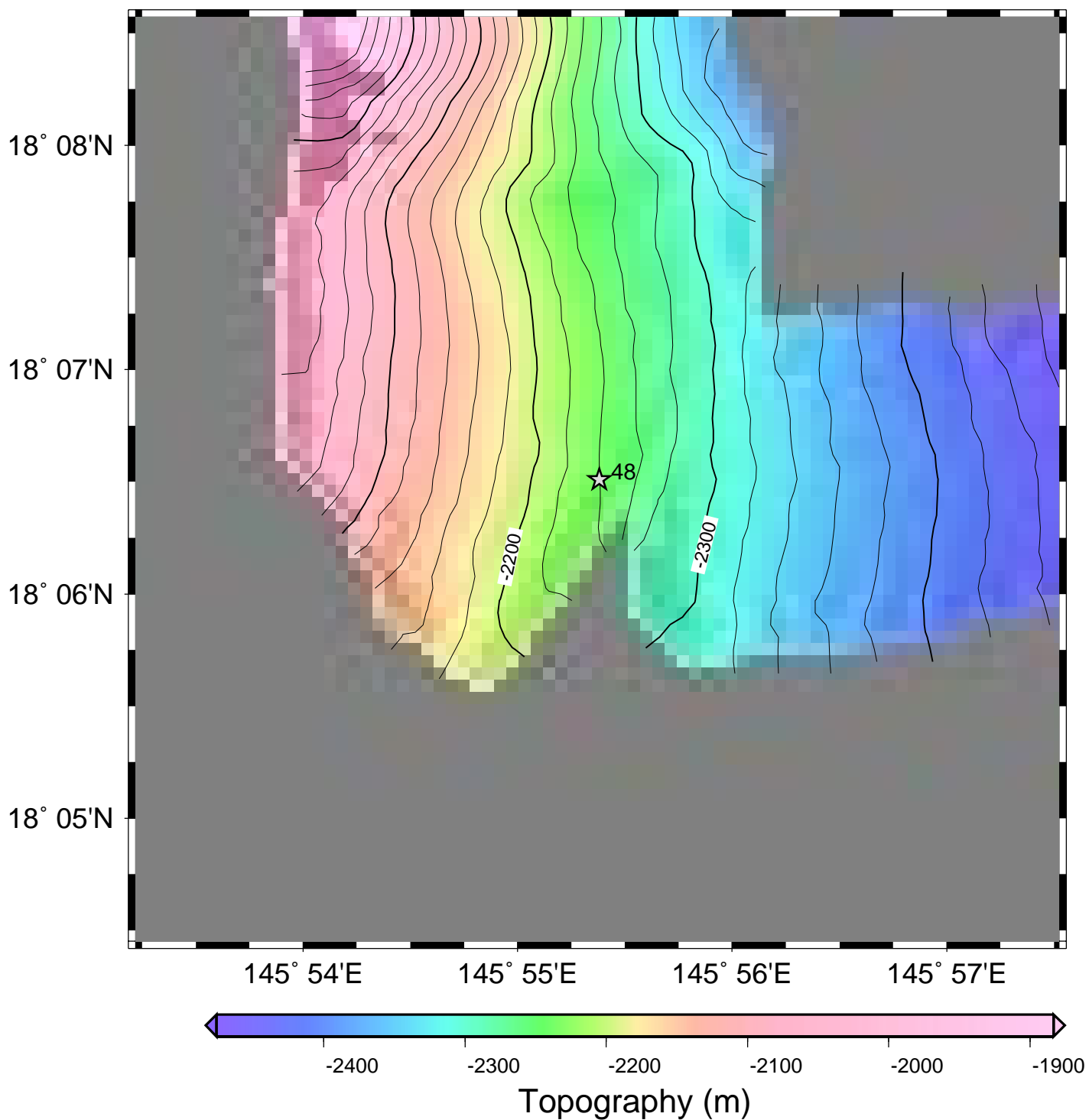
Topography (m)



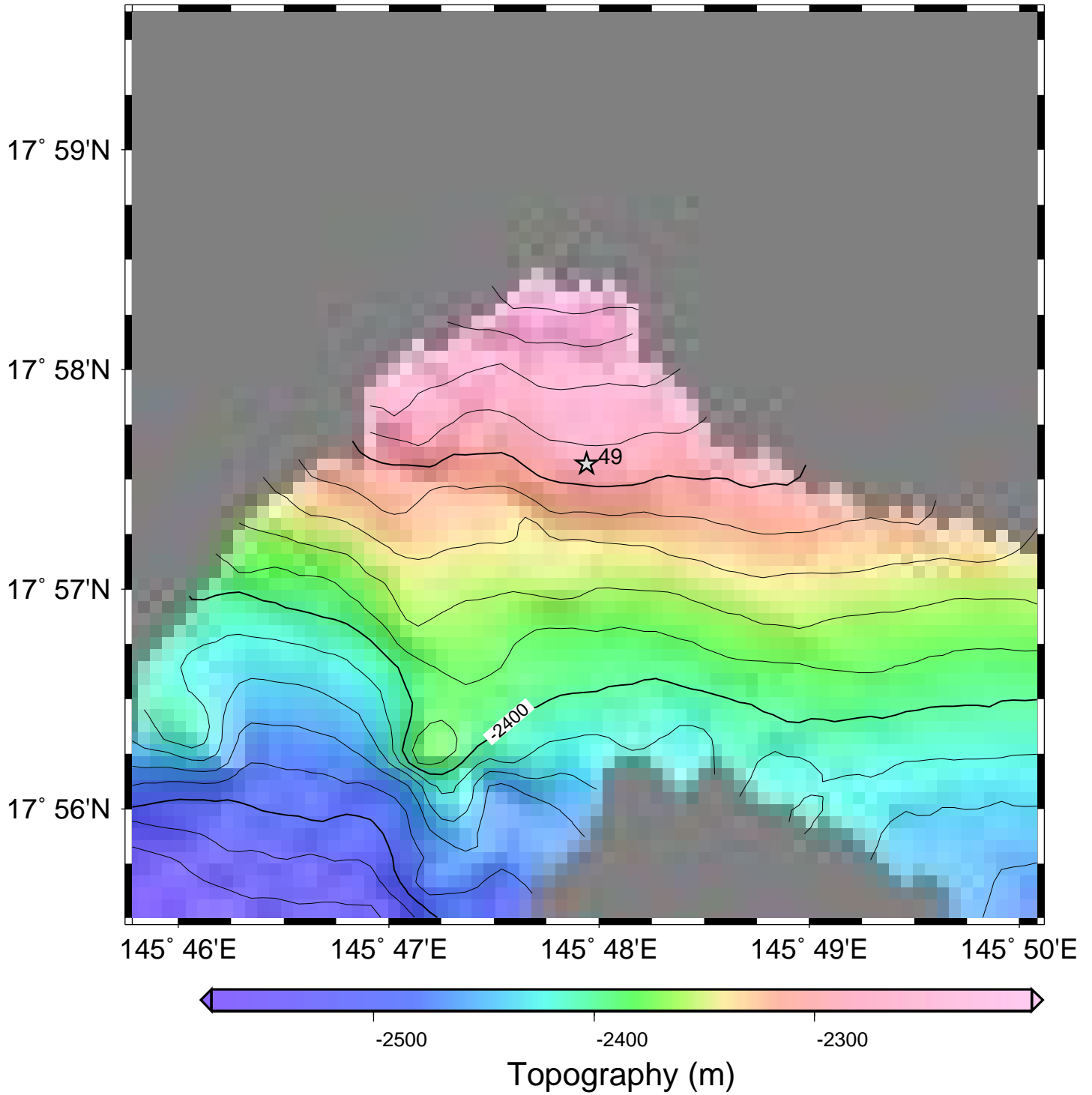
# Site-47



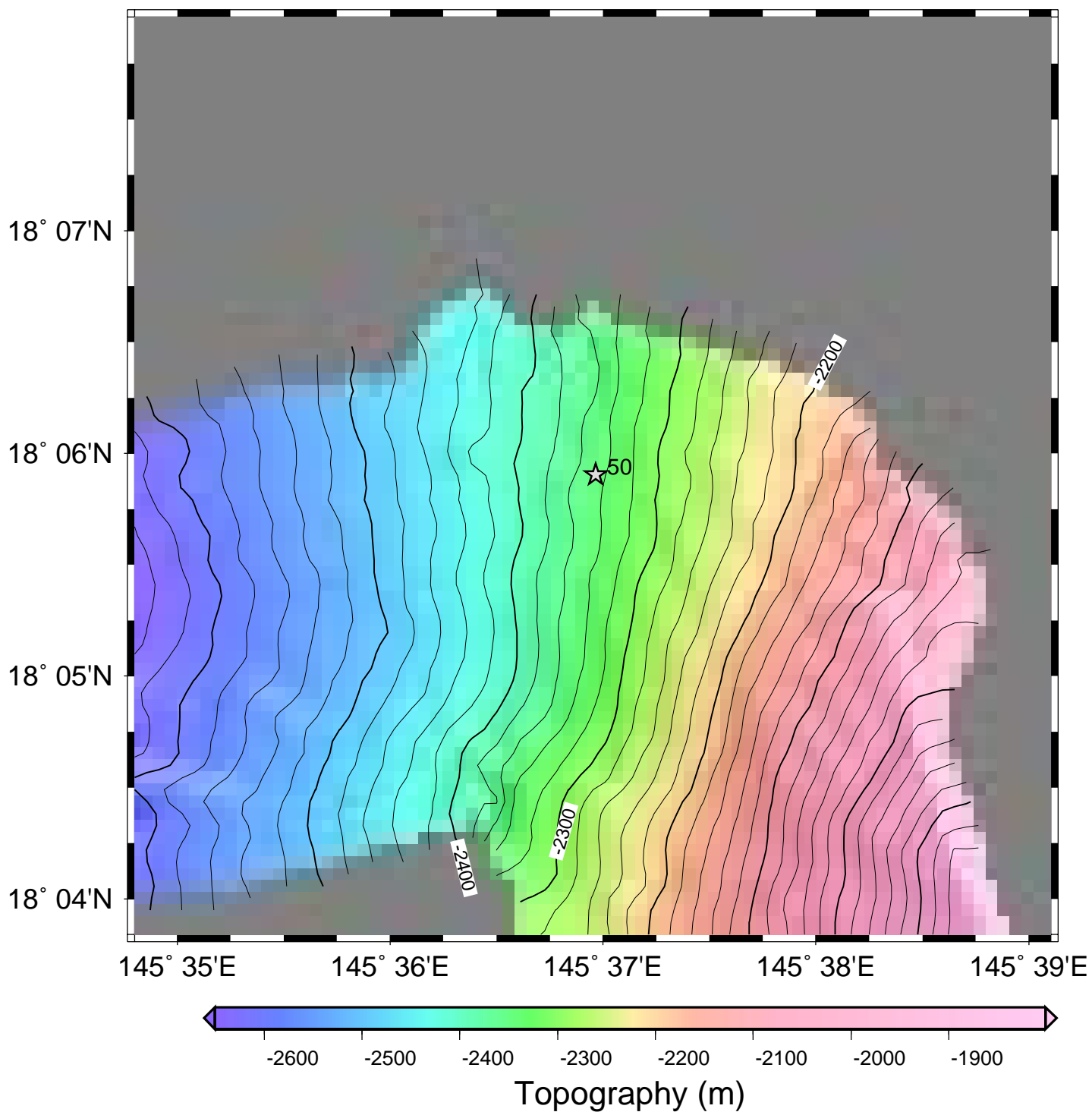
# Site-48



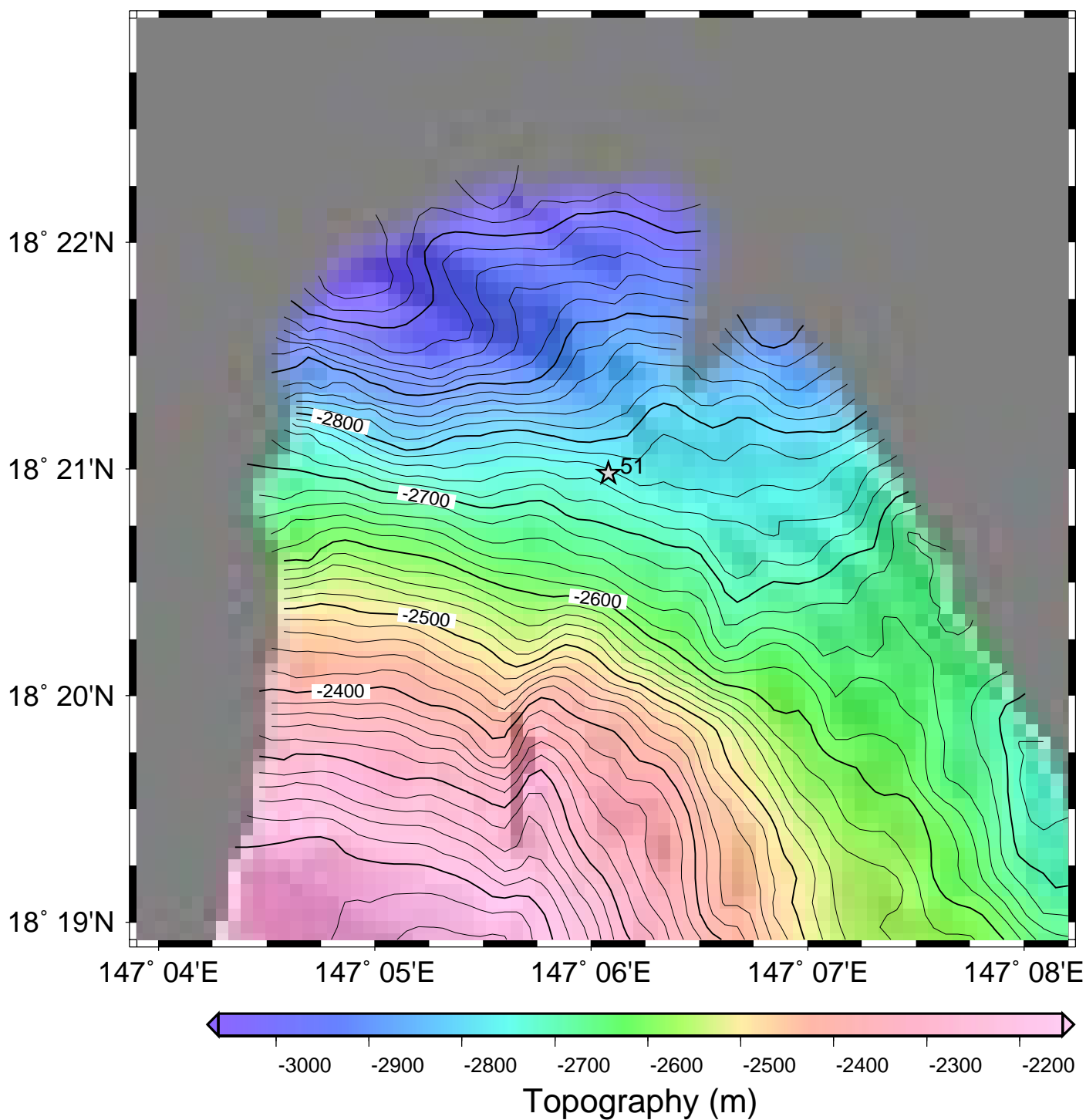
# Site-49



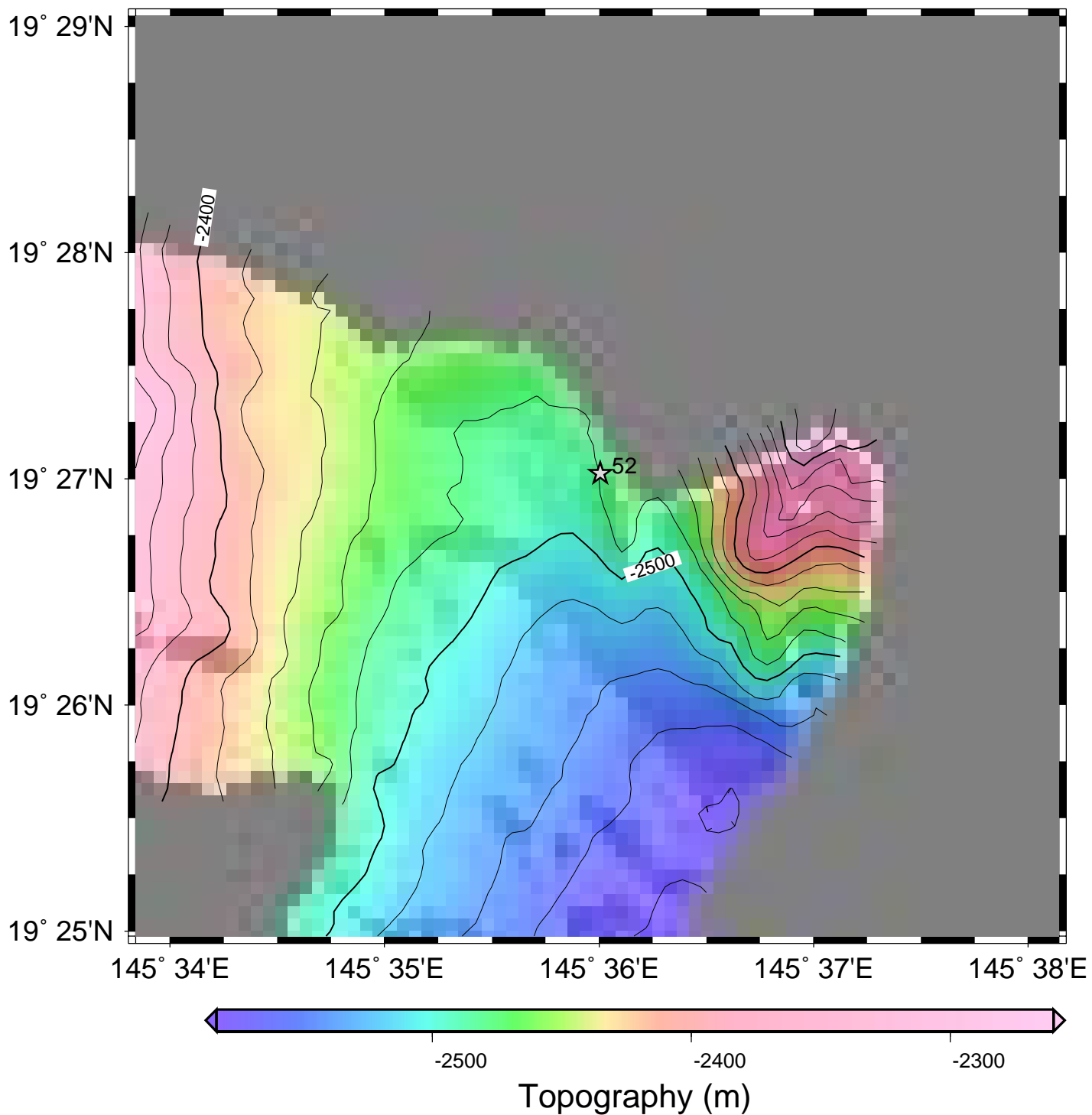
# Site-50



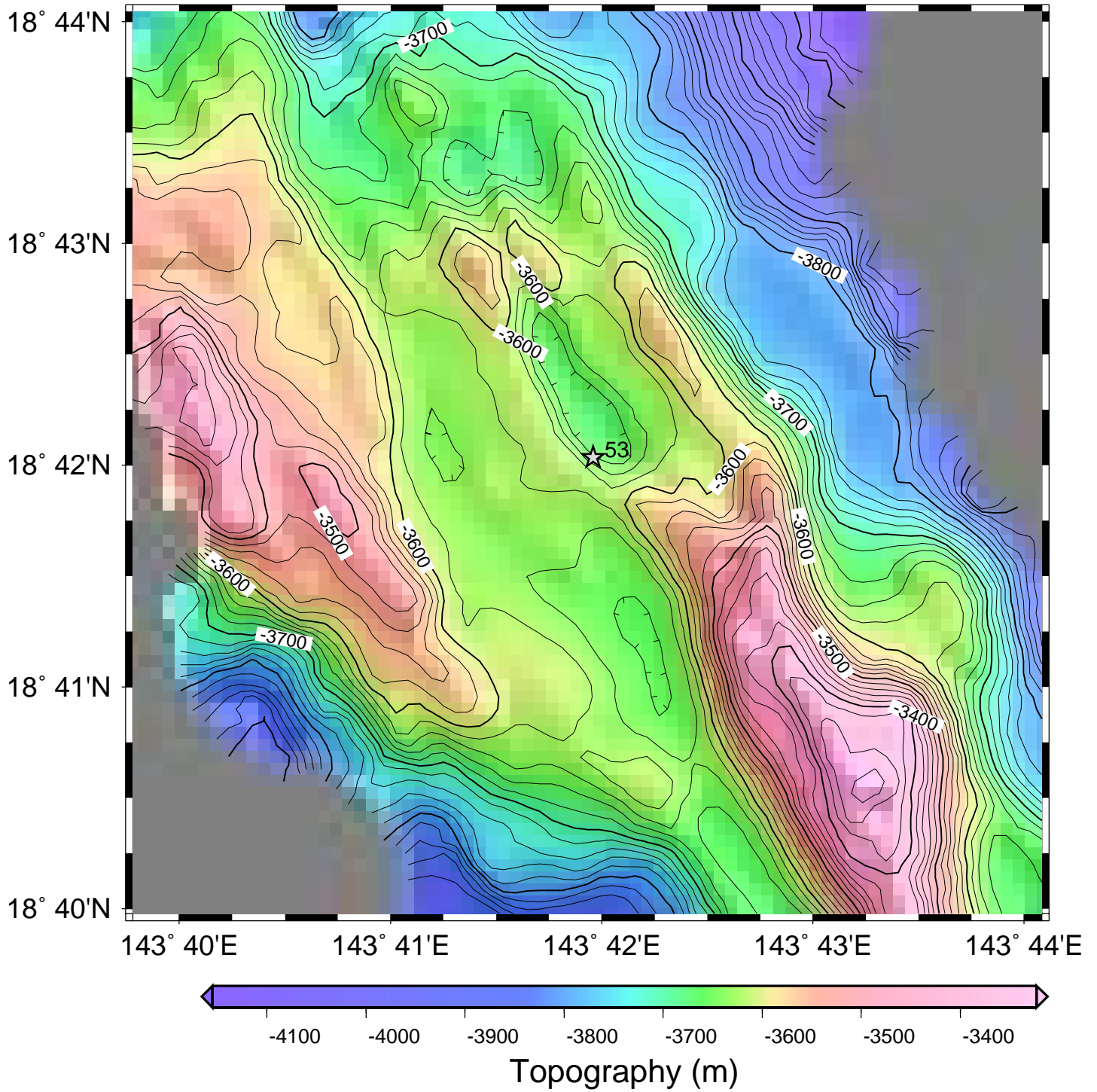
# Site-51



# Site-52

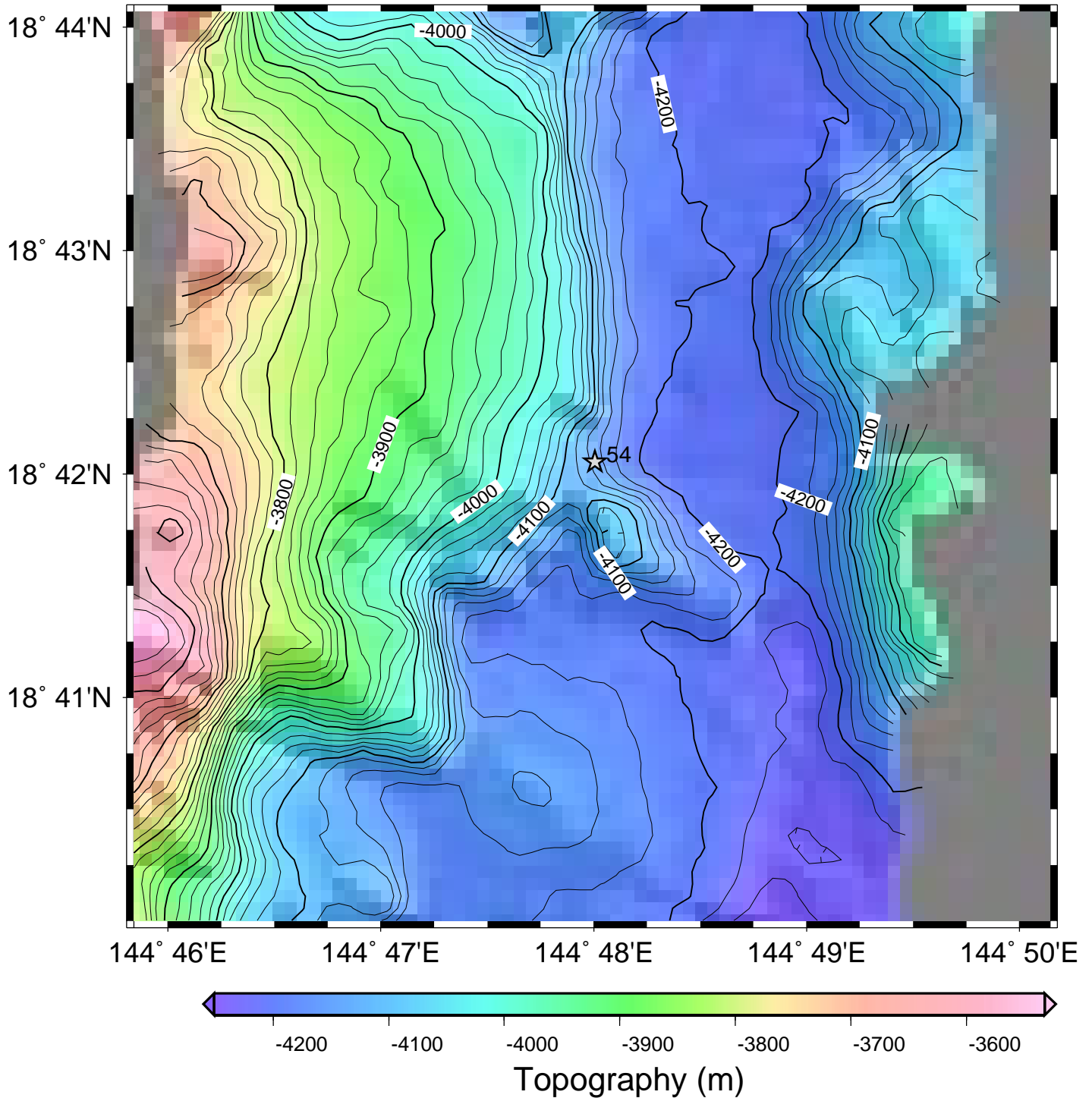


# Site-53

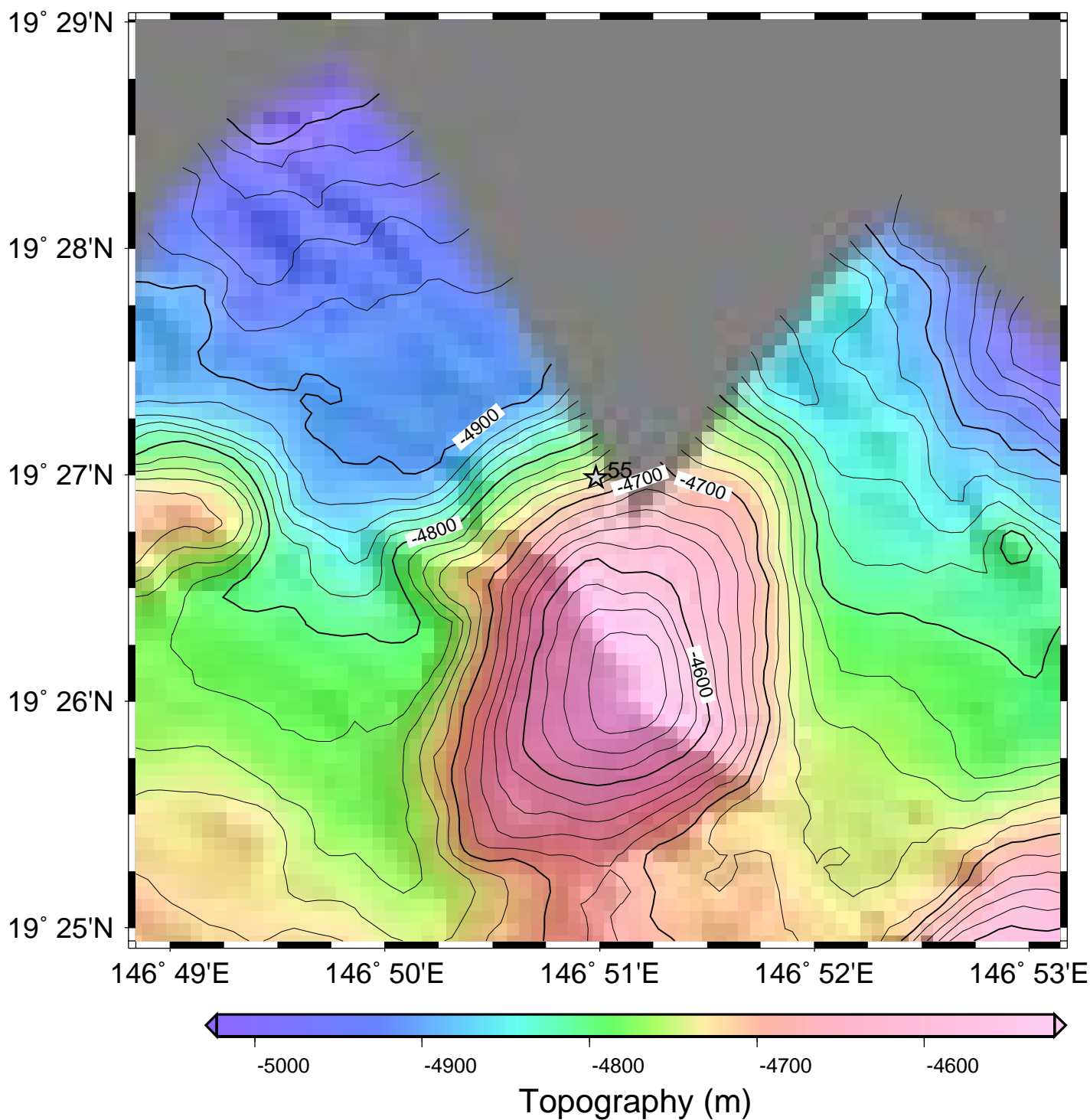




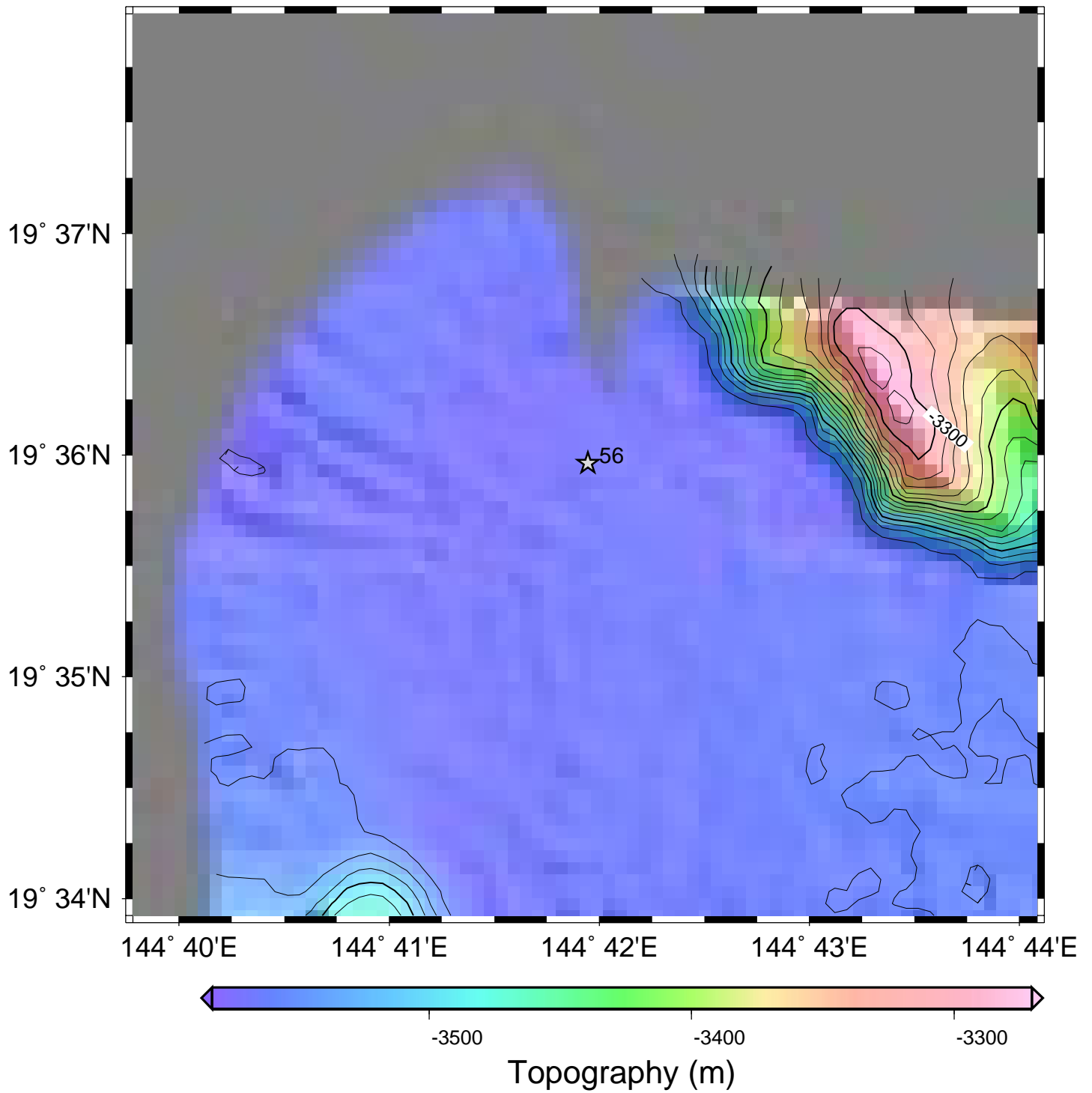
# Site-54



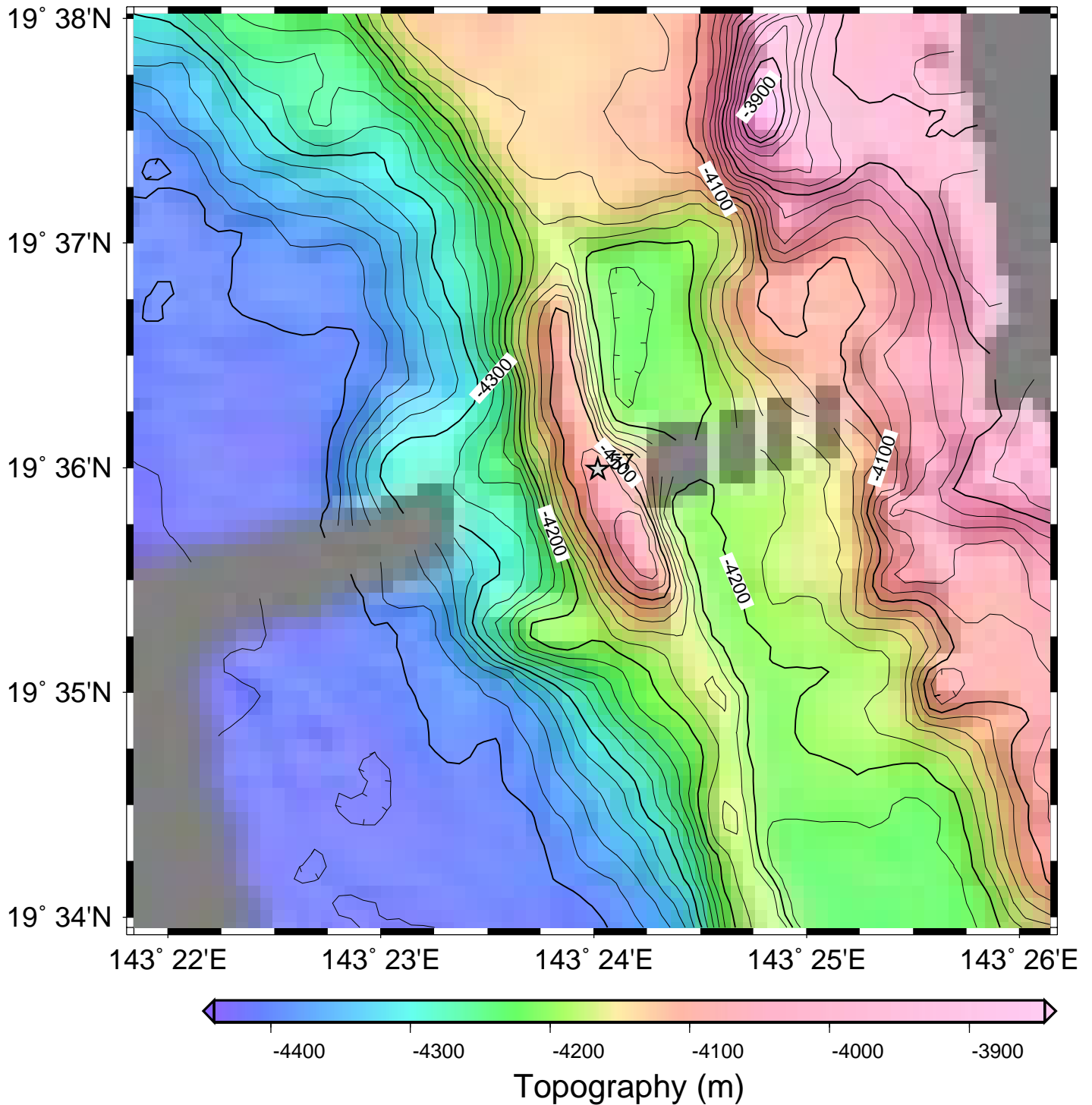
# Site-55



# Site-56



## Site-57



Site-58

