LMG09-01

LTER

Cruise Data Report

By Mike Coons & Victor Shen



29 December 2008 – 4 February 2009

Table of Contents

INTRODUCTION **1**

ARCHIVE DATA EXTRACTION **2**

CD DIRECTORY STRUCTURE **3**

DISTRIBUTION CONTENTS **4**

ADCP 4

CALIBRATION 4

CTD 4

CTD/ *4*

CTD/Scripts/ *4*

CTD/Data/raw *4*

CTD/Data/process *4*

ICE IMAGES 4

ISOBAR CHARTS 4

DATA AND SCIENCE REPORT 5

SITREP 5

XBT 5

XCTD 5

TCO2 5

SALTS 5

DRIFTERS 5

SCIENCE 6

MAPS 6

WAYPOINTS 6

QC PLOTS 6

JGOFS DATA SET 7

RVDAS 8

Meteorological and Light Data *8*

Navigational Data *8*

Geophysical Data *8*

Oceanographic Data *8*

DATA FILE NAMES AND STRUCTURES **9**

LKNU – KNUDSEN SONAR 9

LNDS – NET DEPTH SENSOR 10

LWN1 - WINCHES 10

LMWX - MAMPBELL METEOROLOGICAL DAS 10

UTSG – MICROTSG, THERMOSALINOGRAPH 11
LRTM – DIGITAL REMOTE TEMPERATURE 11
LFLR – FLUOROMETER, TURNER 11
LDFL – DLUOROMETER, WETLAB ECO 12
LOXY - OXYGEN 12
LPCO – PCO SYSTEM 12
LGUV – GIOSPHERICAL GUV 13
LSVP - VOUND VELOCITY PROBE IN ADCP TRANSDUCER WELL 14
LADC – ADC UCPEED LOG 14
LASH – ASHTECH GPS 14
LGYR - GYRO 15
LGAR - GARMIN GPS 15
TGPS – GRIMBLE CENTURION GPS 16

LMG SENSORS 19

SHIPBOARD SENSORS 19
CTD SENSORS 20
MOCNESS SENSORS 20

UNDERWAY CALIBRATION SHEETS 21

REMOTE TEMPERATURE (SBE-38) 21
TRANSMISSOMETER (WETLABS C-STAR) 21
TRANSMISSOMETER (WETLABS C-STAR) 22
FLUOROMETER (WETLABS ECO-FL) 22
FLUOROMETER (WETLABS ECO-FL) 23
PSP (EPPLEY MODEL PSP) 24
PIR (EPPLEY MODEL PIR) 25
PAR (QSR-240P) 26
TEMPERATURE/RELATIVE HUMIDITY (RMYOUNG MODEL 41372LC) 26
TEMPERATURE/RELATIVE HUMIDITY (RMYOUNG MODEL 41372LC) 27
BAROMETER (RMYOUNG MODEL 61201) 28

CTD CALIBRATION SHEETS 32

PRIMARY TEMPERATURE (SEABIRD SBE3) 32
SECONDARY TEMPERATURE (SEABIRD SBE3) 33
PRIMARY CONDUCTIVITY (SEABIRD SBE4) 33
PRIMARY CONDUCTIVITY (SEABIRD SBE4) 34
SECONDARY CONDUCTIVITY (SEABIRD SBE4) 34
SECONDARY CONDUCTIVITY (SEABIRD SBE4) 35
PRIMARY DISSOLVED OXYGEN (SEABIRD SBE 43) 35
PRIMARY DISSOLVED OXYGEN (SEABIRD SBE 43) 36

Secondary Dissolved Oxygen (Seabird SBE 43) 36
Secondary Dissolved Oxygen (Seabird SBE 43) 37
Fluorometer (Wet Labs ECO) 37
Fluorometer (Wet Labs ECO) 38
PAR (Biospherical Instruments QSP-2300) 38
PAR (Biospherical Instruments QSP-2300) 39
Transmissometer (Wet Labs C-Star) MOCNESS Calibration Sheets 39
Transmissometer (Wet Labs C-Star) MOCNESS Calibration Sheets 40
MOCNESS Calibration Sheets 41
Remote Temperature (Seabird SBE3) 41
Conductivity (Seabird SBE4) 42
Fluorometer (Wet Labs ECO) 42
Fluorometer (Wet Labs ECO) 43
Transmissometer (Wet Labs C-Star) 43
Transmissometer (Wet Labs C-Star) 44
Acquisition and Processing Information 44
Acquisition and Processing Information 45
Processing Specifics 45
Errors and Events 45

Introduction

The LMG data acquisition systems continuously log data from a suite of instrumentation throughout the cruise. This document describes the format of that data and its location on the distribution CDs. It also contains important information that may affect how this data is processed such as instrument failures or other known problems with acquisition.

The data collected during this cruise is distributed on a CD-ROM written in ISO9660 level-1 format. This data format has very strict requirements on filenames and organization. However, it is readable by virtually every computing platform.

All of the data has been archived with the Unix “tar” command and/or compressed using Unix “gzip” compression. Tar files have a “.tar” extension and Gzipped files have a “.gz” extension. Tools are available on all platforms for uncompressing and de-archiving these formats. On Macintosh, Stuffit Expander with DropStuff will open a tar archive and uncompress gzipped and Unix compressed files. For Windows, WinZip, a shareware utility included on this CD (remember, it is shareware) will open these files.

In some cases to adhere to the ISO9660 format the .tar extension was removed. When we tarred the files then gzip the tar archive the name of the file became *File*.tgz. This name does not follow the 8.3 naming convention of the ISO9660 format. On Windows and Mac Platforms Winzip and Stuffit Expander handles this just fine. When they expand the *File*.gz the expanded file becomes *File*.tar, which both software packages can handle. On Unix platforms gunzip expands *File*.tgz but it does not append the .tar extension. So you may not recognize the file as a tar archive, but OS does recognize it as a tar archive. If you use the file command it will return saying it is a tar file. The below tar command will un-archive the file just fine.

IMPORTANT: Read the last section in this document, Acquisition Problems and Events, for important information that may affect the processing of this data.

Archive Data Extraction

It is often useful to know exactly how an archive was produced when expanding its contents. Tar files were created using the following commands:

```
tar cvf archive-file files-to-be-archived
```

To create a list of the files in the archive:

```
tar tvf  archive-file  > contents.list
```

To extract the files from the archive:

```
tar xvf  archive-file file(s)-to-extract
```

G-zipped files will have a ".gz" extension on the filename. These files can be decompressed after de-archiving, using:

```
gunzip filename.gz
```

CD Directory Structure

ADCP: ADCP.tar Cal: InstCoef.txt CTD: ctd.tar Imagery: Imag.tar Maps: LMG0901.track LMG0901_map.jgp LMG0901_map.ps Process: JGOF.tar PCO2.tar PROC.tar QC.tar Report: Report.doc RVDAS: lmgnav.tar lmguw.tar	Salts: LMG09-01SB TSG-Salinity Survey.xls LMG09-01SB.pdf Science: B-019 B-020 B-021 B-045 POD LTER Event Log LMG 0901.xls TCO2: TCO2log.pdf Utility: Acrobat Winzip XBT: Xbt.tar XBT_log.xls XCTD: Xctd.tar XCTD_Log.xls	

Distribution Contents

ADCP

/Adcp/

This directory contains a tar file of gentoo's proc directory, which contains a database of the averaged ping data, Matlab m-files used in processing the data, and daily graphs of the currents. For more information contact Teri Chereskin at tchereskin@ucsd.edu .

Calibration

/Cal/

The tar files in the Cal directory contain images of calibration sheets for each of the following systems: Sound Velocity Probe(SVP_CALS.TAR), Meteorological System(MET_CALS.TAR), Underway System(UW_CALS.TAR), and CTD_CALS.pdf.

Refer to the InstCoef.txt file along with the specific instrument calibration sheets, both located in this directory, for information on how the RVDAS data was collected and processed.

CTD

CTD/

CTD/Scripts/

This directory contains the control files used for preliminary processing of the data. Processing performed by the vessel technicians is for quality control purposes ***only***, as a check that the instruments are performing correctly.

CTD/Data/raw

Contains the raw data from the instrument.

CTD/Data/process

Contains the files generated as a result of the preliminary post processing. For more details, refer to the SBE Data Processing documentation available on the SeaBird website (http://www.seabird.com).

Ice Images

/ICE_IMAGE/

This directory contains .jpg files of Terrascan ice imagery sent to the ship from Palmer station to aid in navigation of the ship and science.

Isobar Charts

/Isobars/

This directory contains GIF image files. These file are an analysis of mean sea level pressure from the National Center for Environmental Prediction's Medium Range Forecast Model. They are updated every 6 hours. Naming the convention is as follows yyjjj.hh.gif where yy is the year, jjj is the day number, and hh is the hour.

Data and Science Report

/Report/

Copies of this report in MS Word, HTML, and text formats.

Sitrep

/Sitrep/

If this directory exists, it contains copies of the vessels Daily Situation Report.

XBT

/XBT/

Expendable Bathythermographic (XBT) "Deep Blue" probes were used to obtain water column temperature profiles. The dataset includes the following files:

dat.zip	The probe drop schedule and other configuration files.
efiles.zip	The edited data files.
log.zip	The log files for drop and GPS positioning.
nav.zip	The navigation files.
sfiles.zip	The raw data files.
*.pdf	Scanned images of the paper log sheets.

XCTD

/XCTD/

Expendable Conductivity, Temperature, and Depth (XCTD) digital probes were used to obtain water column temperature and Salinity profiles. The two files were created for each drop .RDF files contain the raw data, and the .EDF contain the exported ascii data.

TCO2

/TCO2/

This directory contains the log sheet for the TCO2 sample during the Drake Transect Sampling. For further information on this data, contact Tim Newberger at ***tnewberg@ldeo.columbia.edu***

Salts

/SALT/

This directory contains the log sheet for the Salt sample take during the Drake Transect Sampling, also a spreadsheet containing the Salt sample and TSG comparison. These samples were analyzed with the onboard AutoSal by the MST.

Drifters

/DRIFTERS/

This directory contains the log sheet for the drifter buoys released during the Drake Transect.

Science

/Science/

This directory contains data and photos collected by the individual scientists.

Maps

/Maps/

If this directory is present, it contains maps generated by vessel staff or provided by the science party. Maps may be in any number of formats, some of which may be proprietary or vendor specific.

WAYPOINTS

/WAYPTS/

If this directory is present, it contains files in CSV format detailing various navigation waypoints.

QC Plots

/QC_PLOTS/

Postscript files of data stored each day on RVDAS for quality control analysis during the cruise. There are 3 types of files, named metXXX.ps, navXXX.ps, and oceanXXX.ps, where XXX is represents the Julian day. Met files are a summary of the data from the meteorological instruments, Nav files are a summary of navigational data, and Ocean files are a summary of the underway seawater and bathymetry data.

JGOFS Data Set

/JGOF/

The JGOFS data set consists of a single file produced each day named jg<julian_day>.dat.gz where <julian_day> is the day the data was acquired. The ".gz" extension indicates that the individual files are compressed before archiving. The daily file consists of 22 separate columnar fields in text format, which are described below. The JGOFS data set is obtained primarily by applying calibrations to raw data and decimating to whole minute intervals. However, several fields are derived measurements from more than a single raw input. *Note: Null, unused, or unknown fields are filled with 9's in the JGOFS data.*

Additionally, 3 separate QC plots are generated daily by the ET using the JGOFS data set. These plots include TSG and Bathymetry data, meteorological data, and navigation data. The files are called ocean<julian_day>.ps, met<julian_day>.ps, and nav<julian_day>.ps respectively.

Field	Data	Units
01	GMT date	dd/mm/yy
02	GMT time	hh:mm:ss
03	PCOD latitude (negative is South)	Ddd.dddd
04	PCOD longitude (negative is West)	Ddd.dddd
05	Ships speed	Knots
06	GPS HDOP	-
07	Gyro Heading	Degrees (azimuth)
08	Course over ground	Degrees (azimuth)
09	Mast PAR	μEinsteins/meters^2 sec
10	Sea surface temperature	°C
11	Conductivity	S/m
12	Sea surface salinity	PSU
13	Sea depth (uncorrected, calc. sw sound vel. 1500 m/s)	meters
14	True wind speed (port windbird)	meters/sec
15	True wind direction (port windbird)	degrees (azimuth)
16	Ambient air temperature	°C
17	Relative humidity	%
18	Barometric pressure	mBars
19	Sea surface fluorometry	μg/l
20	Transmissometer	Vols (0-5 FSO)
21	PSP	W/m^2
22	PIR	W/m^2

RVDAS

/RVDAS/

RVDAS (Research Vessel Data Acquisition System) was developed at Lamont-Doherty Earth Observatory of Columbia University and has been used on the R/V Maurice Ewing for several years. It was adapted for use on the Nathaniel B. Palmer and her sister ship, the R/V Laurence M. Gould.

Below you will find detailed information on the data included. Be sure to read the "Significant Acquisition Events" section below for important information about data acquisition during this cruise.

Meteorological and Light Data

Measurement	File ID	Collect. Status	Rate	Instrument
Air Temperature	lmwx	continuous	1 sec	R. M. young 41372VC
Relative Humidity	lmwx	continuous	1 sec	R. M. young 41372VC
Wind Speed/Direction	lmwx	continuous	1 sec	R. M. young 5106
PAR, (Photosynthetically-Available Radiation)	lmwx	continuous	1 sec	BSI QSR-240
Barometer	lmwx	continuous	1 sec	R. M. young 61201
GUV & PUV	lguv	continuous	1 sec	GUV2511 & PUV2510
PIR (LW radiation)	lmwx	continuous	1 sec	Eppley PIR
PSP (SW radiation)	lmwx	continuous	1 sec	Eppley PSP
Port Ultrasonic Wind Speed/Direction	lmwx	continuous	1 sec	Gill Wind Observer II

Navigational Data

Measurement	File ID	Collect. Status	Rate	Instrument
Attitude GPS	lash	continuous	1 sec	Ashtec ADU-2
Trimble GPS	tgps	civilian mode	1 sec	Trimble 20636-00SM
Gyro	lgyr	continuous	0.2 sec	Anschutz Gyro
Garmin GPS	lgar	continuous	1 sec	Garmin 17

Geophysical Data

Measurement	File ID	Collect. Status	Rate	Instrument
Bathymetry	lknu	variable	Varies	Knudsen 320B/R
Net Depth Sensor	lnds	variable	~1/3 sec	Omega PX-605
DUSH 11 Winch	lwn1	variable	varies	Markey DUSH 11
DUSH 5 Winch	lwn1	variable	varies	Markey DUSH 5
DUSH 4 Winch	lwn1	variable	varies	Markey DUSH 4

Oceanographic Data

Measurement	File ID	Collect. Status	Rate	Instrument
Salinity	utsg	continuous	1 sec	SeaBird 45
Sea Surface Temperature	lrtm	continuous	1 sec	SeaBird 38
Fluorometry (digital)	lflr	continuous	1 sec	Turner 10-AU-005
Fluorometry (digital)	ldfl	continuous	1 sec	Wetlab ECO
ADCP, Speed Log	ladc	continuous	1 sec	RD Instruments
Oxygen	loxy	continuous	1 sec	
PCO2	lpco2	continuous	2.5 min	

Data File Names and Structures

RVDAS data is divided into two broad categories, ***Underway*** and ***Navigation***. The groups are abbreviated "uw" and "nav". Thus, these two tar files, lmguw.tar and lmgnav.tar exist under the top-level rvdas directory. The instruments are broken down as shown. Each data file is g-zipped to save space on the distribution. Not all data types are collected everyday or on every cruise.

RVDAS data files are named following the convention: LMG[FileID].dDDD.

- The FileID is a 4-character code representing the system being logged, for example: lmet (for meteorology)
- DDD is the Julian day of the data collection

Underway Data	File ID	Navigation Data	File ID
Meteorological - Cambell	lmwx	Gyro Compass	lgyr
Knudsen	lknu	P-CODE GPS	tgps
microTSG	utsg	Ashtech ADU2 GPS	lash
Digital Remote Temperature	lrtm	Garmin 17 GPS	lgar
Fluorometer - Turner	lflr		
Fluorometer – Wetlab ECO	ldfl		
ADCP	ladc		
Sound Velocity Probe	lsvp		
GUV & PUV	lguv		
PCO2 System	lpco		
Oxygen	loxy		
Wet Wall Flows	lsea		
Winches: Dush4,5,&11	lwn1		
Net Depth Sensor	lnds		

Data is received by the RVDAS system via RS-232 serial connections. The data files that comprise the rvdas data set are described below. A time tag is added to each line of data received and the data is written to disk.

```
YY+DDD:HH:MM:SS.SSS [data stream from instrument]
```

Where, YY: two-digit year, DDD: Julian Day, HH: 2 digit hours, MM: 2 digit minutes SS.SSS: seconds. All times are UTC.

The delimiters used to separate fields in the raw data files are usually spaces and commas, but other delimiters are used (::, =, @) and occasionally there is no delimiter. Care should be taken when reprocessing the data that the field separations are clearly understood. An example data string is provided with each instrument section for your convenience, however it is always best to refer directly to the raw data.

lknu – Knudsen Sonar

```
08+024:07:36:36.245 HF,00.00, 000,0,LF,448.9,-026,1
```

Field	Data	Units
1	RVDAS Time Tag	
2	HF – high frequency header (12 kHz)	
3	HF - depth to surface	meters
4	HF - Echo Strength	
5	HF – Depth Valid Flag	
6	LF – low frequency header (3.5 kHz)	
7	LF - depth to surface	meters
8	LF - Echo Strength	

Field	Data	Units
9	LF – Depth Valid Flag	

Inds – Net Depth Sensor

```
99+099:00:18:19.775 V01 00199.8
```

Field	Data	Units
1	RVDAS Time Tag	
2	V01 – Sensor 1	label
3	Depth	meters

Iwn1 - Winches

```
08+033:11:27:50.673 RD,DUSH-5,00111.63,00000000,-0000012,1938
```

Field	Data	Units
1	RVDAS Time Tag	
2	Record Identifier, RD=Remote Data	
3	Winch Indentifier, DUSH-X where X is 4, 5, or 11	
4	Tension	lbs
5	Speed	Meters/minute
6	Payout	meters
7	Checksum	

Imwx - Campbell Meteorological DAS

```
08+034:13:52:14.216 SUS,A,356,002.15,M,+332.28,+000.97,60,08
```

Field	Data	Units
1	RVDAS Time Tag	
2	SUS tag – Starboard UltraSonic Anemometer	
3	Unit Identification, A-Z	
4	Port Wind Direction, degrees relative to Bow	deg
5	Port Wind Speed	m/s
6	Units, M=meters per second	
7	Sound Speed	m/s
8	Sonic Temperature	°C
9	Status, 0=ok, 60=Heating Enabled & ok, Other value mean a fault	
10	Check Sum	

```
08+034:13:52:14.216 PUS,A,356,002.15,M,+332.28,+000.97,60,08
```

```
-- Derived from RMYoung Anemometer
```

Field	Data	Units
1	RVDAS Time Tag	
2	PUS tag – Port Anemometer	
3	Unit Identification, A-Z	
4	Port Wind Direction, degrees relative to Bow	deg
5	Port Wind Speed	m/s
6	Units, M=meters per second	
7	Sound Speed	meaningless
8	Sonic Temperature	meaningless
9	Status, 0=ok, 60=Heating Enabled & ok, Other value mean a fault	meaningless
10	Check Sum	meaningless

```
08+034:13:52:14.454 MET,12.22322,44.25706,-75,-25,-363.6365,2.332982,-0.08215196,278.6845,
279.2192,854.6198
```

Field	Data	Units
1	RVDAS Time Tag	
2	MET tag	
3	Power Supply Voltage	Volts
4	Enclosure Relative Humidity	%
5	Air Temp	ºC
6	Air Relative Humidity	%
7	PAR	mVolts
8	PSP Thermopile	mVolts
9	PIR Thermopile	mVolts
10	PIR Case Temperature	°K
11	PIR Dome Temperature	°K
12	Barometer	mBars

utsg – microTSG, Thermosalinograph

For further information on this data, check on www.seabird.com on SBE 45 MicroTSG Thermosalinograph

```
08+037:13:45:57.596   2.6470,  3.03853,  33.8129, 1459.351
```

Field	Data	Units
1	RVDAS Time Tag	
2	Internal water temperature	°C
3	Conductivity	S/m
4	Salinity	psu
5	Sound Velocity	m/s

lrtm – digital Remote Temperature

For further information on this data, check on www.seabird.com on SBE38 Digital Thermometer

08+037:13:47:17.841 2.2527

Field	Data	Units
1	RVDAS Time Tag	
2	External water temperature	°C

lflr – Fluorometer, Turner

```
04+107:16:48:02.342 0  5450 ::  4/16/04 09:44:17 = 0.632  (RAW)
```

Field	Data	Units
1	RVDAS Time Tag	
2	Zero Field	numeric
3	Sample Number	numeric
4	Fluorometer Date	mm/dd/yy
5	Fluorometer Time	hh:mm:ss
6	Digital output of fluorometer	Volts
7	(RAW)	

ldfl – Fluorometer, Wetlab ECO

```
08+037:13:55:08.434 99/99/99    99:99:99        0.00    2585    73      543
```

Field	Data	Units
1	RVDAS Time Tag	
2	Fluorometer Date	mm/dd/yy
3	Fluorometer Time	hh:mm:ss
4	Chlorophyll Signal	μg/l
5	Reference	λq
6	Counts – Chlorophyll Signal	Count
7	Thermistor	

loxy - Oxygen

For further information on this data, contact Tim Newberger at ***tnewberg@ldeo.columbia.edu***

```
04+117:23:57:23.504 MEASUREMENT         3830     380  Oxygen:           309.95      Saturation:
83.48   Temperature:       -1.35      DPhase:            33.41      BPhase:            32.22
        RPhase:             0.00      BAmp:      262.09      BPot:      163.00      RAmp:
0.00    RawTem.:          694.92
```

Field	Data	Units
1	RVDAS Time Tag	
2-4	Measurement ID, Model Number, Serial Number	alphanumeric
5	Oxygen heading	text
6	Oxygen Reading	Raw numeric
7	Saturation heading	text
8	Saturation Reading	Raw numeric
9	Temperature heading	text
10	Water Temperature	ºC
11	Dphase heading	text
12	Dphase	Raw numeric
13	Bphase heading	text
14	BPhase	Raw numeric
15	Rphase heading	text
16	Rphase	Raw numeric
17	Bamp heading	text
18	Bamp	Raw numeric
19	Bpot heading	text
20	Bpot	Raw numeric
21	Ramp heading	text
22	Ramp	Raw numeric
23	RawTem heading	text
24	RawTemp	Raw numeric

lpco – PCO2 system

For further information on this data, contact Tim Newberger at ***tnewberg@ldeo.columbia.edu***

```
02+319:23:59:13.748 2002319.99851    7154.27     26.49    1033.6     325.79      6.74     329.3
53.76    0   Equil
```

Field	Data	Units
1	RVDAS Time Tag	
2	Julian date file string	Julian

Field	Data	Units
3	IR voltage reading	mV
4	Cell temperature	°C
5	Barometer	millibars
6	VCO2	mL
7	Equilibrator temperature	°C
8	PCO2	millibars
9	Gas flow	mL/min
10	Solenoid position ID	number
11	Valve Position ID	number
12	Measured gas	name

lguv – Biospherical GUV

```
08+037:14:17:59.211 020608 141758 -.000099 1.307E0 7.24E0 1.316E1 2.609E1 3.285E1 3.505E1 8.075E-
2 38.993 17.985
```

GUV only

Field	Data	Units
1	RVDAS Time Tag	
2	GUV Computer Date	mmddyy
3	GUV Computer Time	hhmmss
4	Ed0Gnd - GUV	Volts
5	Ed0305 - GUV	µW/cm^{2}nm
6	Ed0313 - GUV	µW/cm^{2}nm
7	Ed0320 - GUV	µW/cm^{2}nm
8	Ed0340 - GUV	µW/cm^{2}nm
9	Ed0380 - GUV	µW/cm^{2}nm
10	Ed0395 - GUV	µW/cm^{2}nm
11	Ed0PAR - GUV	µE/cm^{2}sec
12	Ed0Temp - GUV	°C
13	Ed0VIn	Volts

GUV and PUV

Field	Data	Units
1	RVDAS Time Tag	
2	GUV Computer Date	mmddyy
3	GUV Computer Time	hhmmss
4	EdZGnd -PUV	Volts
5	EdZ305 -PUV	µW/cm^{2}nm
6	EdZ313 -PUV	µW/cm^{2}nm
7	EdZ320 -PUV	µW/cm^{2}nm
8	EdZ395 -PUV	µW/cm^{2}nm
9	EdZ340 -PUV	µW/cm^{2}nm
10	EdZPAR -PUV	µE/cm^{2}sec
11	LuZChl -PUV	µE/srm^{2}sec
12	EdZ380 -PUV	µW/cm^{2}nm
13	WTemp -PUV	°C
14	Depth -PUV	m
15	EdZTemp -PUV	°C
16	LuZTemp -PUV	°C
17	Tilt -PUV	Degrees
18	Roll -PUV	Degrees
19	Ed0Gnd - GUV	Volts
20	Ed0305 - GUV	µW/cm^{2}nm
21	Ed0313 - GUV	µW/cm^{2}nm
22	Ed0320 - GUV	µW/cm^{2}nm
23	Ed0340 - GUV	µW/cm^{2}nm
24	Ed0380 - GUV	µW/cm^{2}nm
25	Ed0395 - GUV	µW/cm^{2}nm
26	Ed0PAR - GUV	µE/cm^{2}sec
27	Ed0Temp - GUV	°C
28	Ed0VIn	Volts

lsvp - Sound Velocity Probe in ADCP Transducer Well

```
00+348:01:59:52.128  1539.40
```

Field	Data	Units
1	RVDAS Time Tag	
2	Sound velocity	m/s

ladc – ADCP Speed Log

```
00+019:23:59:59.099 $PUHAW,UVH,-1.48,-0.51,250.6
```

Field	Data	Units
1	RVDAS Time Tag	
2	$PUHAW	
3	UVH (E-W, N-S, Heading)	
4	Ship Speed relative to reference layer[1] velocity[2], East vector	knots
5	Ship Speed relative to reference layer[1] velocity[2], North vector	knots
6	Ship heading	degrees

[1]The reference layer is an average velocity measured in a number of depth "bins". On the LMG, the bins are eight meters deep and bins 3-10 define the reference layer. Hence, the reference layer is the water column from 16-80 meters beneath the ship.

[2]The speed ouput is water velocity relative to the ship's hull and is therefore opposite of the actual movement of the ship. For example, if the ship's heading is due north, the North/South reference layer velocity is likely to be negative (southerly).

lash – Ashtech GPS

ATTD: Attitude Data

```
01+081:00:00:00.806 $PASHR,ATT,345605.0,165.03,+001.86,-01.96,0.0018,0.0173,0*22
```

Field	Data	Units
1	RVDAS Time Tag $PASHR	
2	ATT	
3	GPS Time sec. of the week	seconds
4	heading (rel. to true North)	degrees
5	pitch	degrees
6	roll	degrees
7	Measurement RMS error	meters
8	Baseline RMS error	meters
9	attitude reset flag	

```
01+081:00:00:00.966 $GPGGA,235952.00,6051.7937,S,06030.2175,W,1,08,01.0,+00068,M,,M,,*79
```

Field	Data	Units
1	RVDAS Time Tag $GPGGA	
2	UTC time at position	hhmmss.ss
3	Latitude	ddmm.mmm
4	North (N) or South (S)	
5	Longitude	ddmm.mmm
6	East (E) or West (W)	

Field	Data	Units
7	GPS quality (1=GPS 2=DGPS)	
8	Number of GPS satellites used	
9	HDOP	
10	Antenna Height	meters
11	M for Meters	
12	Geoidal height	meters
13	M for meters	
14	age of diff. GPS data	sss
15	differential reference station ID	aaaa

lgyr - Gyro

```
02+315:23:59:58.194 $PASVW,00.1,A*1D
02+315:23:59:58.414 $IIVHW,287.7,T,,M,,N,,K*71
02+315:23:59:58.616 $HEHDT,287.7,T*25
02+315:23:59:58.821 $HEROT,001.6,A*2C
02+315:23:59:58.984 $HCHDT,,T*07
```

HDT: True Heading

```
01+083:00:00:02.893 $HEHDT,246.3,T*2C
```

Field	Data	Units
1	RVDAS Time Tag $HEHDT	
2	Heading XXXXX = ddd.d	degrees
3	T flag for true heading, checksum	

ROT: Rate of Turn

```
01+083:00:00:03.093 $HEROT,-006.3,A*03
```

Field	Data	Units
1	RVDAS Time Tag $HEROT	
2	Rate of turn	degrees/min
3	Status: A = data valid, checksum	

lgar - Garmin GPS

GGA: Global Positioning Fix Data

```
08+034:12:26:06.131 $GPGGA,122607,6446.4733,S,06403.4455,W,1,11,0.9,-193.4,M,9.7,M,,*5A
```

Field	Data	Units
1	RVDAS Time Tag	
2	$GPGGA Tag	
3	UTC of position	hhmmss.ss
4	Latitude in degrees with decimal minutes	ddmm.mmm
5	North (N) or South (S)	
6	Longitude in degrees with decimal minutes	ddmm.mmm
7	East (E) or West (W)	
8	GPS quality (1=GPS 2=DGPS)	
9	Number of GPS satellites used	
10	Horizontal dilution of precision (HDOP)	
11	Antenna height above/below mean-sea-level (geoid)	meters

Field	Data	Units
12	Units for antenna height (M = Meters)	
13	Geoidal Separation[1]	
14	Units for Geoidal Separation (M = Meters)	meters
15	Age of differential GPS data, number of seconds since last SC104 Type 1 or 9	
16	Differential reference station ID	

[1]Geoidal Separation: the difference between the WGS-84 earth ellipsoid and mean-sea-level (geoid). A negative value represents mean-sea-level below ellipsoid.

GLL: Geographic Position – Latitiude/Logitude

```
08+034:12:26:06.211 $GPGLL,6446.4733,S,06403.4455,W,122607,A
```

Field	Data	Units
1	RVDAS Time Tag	
2	$GPGLL Tag	
3	Latitude	ddmm.mmm
4	North (N) or South (S)	
5	Logitude	ddmm.mmm
6	East (E) or West (W)	
7	UTC of position	hhmmss.ss
8	Status: A = Data Valid, V =Data Not Valid	

VTG: Track Made Good and Speed over Ground

```
08+034:12:26:06.211 $GPVTG,167,T,151,M,000.0,N,0000.0,K
```

Field	Data	Units
1	RVDAS Time Tag	
2	$GPVTG Tag	
3	Track, degrees true	degrees
3	T flag for True	
4	Track, degrees magnetic	degrees
5	M flag for Magnetic	
6	Speed over Ground	knots
7	N flag for Knots	
8	Speed over Ground	kmhr
9	K flag for km/hr	

tgps – Trimble Centurion GPS

GGA: Global Positioning Fix Data

```
08+034:12:26:06.131 $GPGGA,122607,6446.4733,S,06403.4455,W,1,11,0.9,-193.4,M,9.7,M,,*5A
```

Field	Data	Units
1	RVDAS Time Tag	
2	$GPGGA Tag	
3	UTC of position	hhmmss.ss
4	Latitude in degrees with decimal minutes	ddmm.mmm
5	North (N) or South (S)	
6	Longitude in degrees with decimal minutes	ddmm.mmm
7	East (E) or West (W)	
8	GPS quality (1=GPS 2=DGPS)	

Field	Data	Units
9	Number of GPS satellites used	
10	Horizontal dilution of precision (HDOP)	
11	Antenna height above/below mean-sea-level (geoid)	meters
12	Units for antenna height (M = Meters)	
13	Geoidal Separation[1]	
14	Units for Geoidal Separation (M = Meters)	meters
15	Age of differential GPS data, number of seconds since last SC104 Type 1 or 9	
16	Differential reference station ID	

[1]Geoidal Separation: the difference between the WGS-84 earth ellipsoid and mean-sea-level (geoid). A negative value represents mean-sea-level below ellipsoid.

GLL: Geographic Position – Latitiude/Logitude

```
08+034:12:26:06.211 $GPGLL,6446.4733,S,06403.4455,W,122607,A
```

Field	Data	Units
1	RVDAS Time Tag	
2	$GPGLL Tag	
3	Latitude	ddmm.mmm
4	North (N) or South (S)	
5	Logitude	ddmm.mmm
6	East (E) or West (W)	
7	UTC of position	hhmmss.ss
8	Status: A = Data Valid, V =Data Not Valid	

VTG: Track Made Good and Speed over Ground

```
08+034:12:26:06.211 $GPVTG,167,T,151,M,000.0,N,0000.0,K
```

Field	Data	Units
1	RVDAS Time Tag	
2	$GPVTG Tag	
3	Track, degrees true	degrees
3	T flag for True	
4	Track, degrees magnetic	degrees
5	M flag for Magnetic	
6	Speed over Ground	knots
7	N flag for Knots	
8	Speed over Ground	kmhr
9	K flag for km/hr	

RMC: Recommended Minimum Specific GNSS Data

08+034:13:17:26.627 $GPRMC,131726.605,A,6446.4820,S,06403.3075,W,000.0,094.4,030208,16.3,E

Field	Data	Units
1	RVDAS Time Tag	
2	$GPRMC Tag	
3	UTC of position	hhmmss.ss
4	Status A = Data Valid, V = Navigation Receiver Warning	
5	Latitude in degrees with decimal minutes	ddmm.mmm
6	North (N) or South (S)	

Field	Data	Units
7	Longitude in degrees with decimal minutes	ddmm.mmm
8	East (E) or West (W)	
9	Speed Over Ground, knots	knots
10	Course Over Ground, degrees True	degrees
11	Date	ddmmyy
12	Magnetic Variation, degrees E/W	degrees
13	Mode Indicator E= Estimated Mode	

LMG Sensors

Shipboard Sensors

Sensor	Description	Serial #	Cal. Date	Status
Port Anemometer	Gill Ultrasonic Wind Observer II	840019		Collected
Starboard Anemometer	Gill Ultrasonic Wind Observer II	71738		Collected
Barometer	R.M. Young 61201	BP01150	19-Feb-2007	Collected
Humidity/Wet Temp	RM Young 41372LC	6133	17-Aug-2007	Collected
PAR for Mast	Biosph. Inst. QSR-240P	6393	02 July, 2008	Collected
PIR	Eppley PIR	32031F3	22 May, 2008	Collected
PSP	Eppley PSP	31701F3	22 May, 2008	Collected
GUV (Mast)	Biosph. Inst. GUV-2511	25110805126	13-Nov-2007	Collected
Transmissometer	WET Labs C-Star 25 cm deep	CST-553DR	15-May-2008	Collected
Fluorometer	Turner 10AU-005-CE	6592 RTX		Collected
MicroTSG	Sea-Bird 45	227	12-Jan-2008	Collected
Digital Remote Temp	Sea-Bird 38	262	07-Jan-2008	Collected
Fluorometer	WET Labs ECO-FL	*FLRTD-398*	*30-Oct-2007*	*Evaluation*

Note: Items in *green and italics* above are running as part of a new equipment evaluation and no claims are made as to the veracity of the data collected from them.

CTD Sensors

Sensor	Description	Serial #	Cal. Date	Status
CTD Fish	Seabird SBE9Plus	91480	13-Oct-2008	Collected
Primary Temperature	Seabird SBE3	2444	20-Mar-2008	Collected
Secondary Temperature	Seabird SBE3	4573	25-Mar-2008	Collected
Primary Conductivity	Seabird SBE4	2048	24-Jul-2007	Collected
Secondary Conductivity	Seabird SBE4	2065	11-Apr-2008	Collected
Primary Dissolved Oxygen	Seabird SBE43	430179	19-Jun-2008	Collected
Secondary Dissolved Oxygen	Seabird SBE43	430190	19-Jun-2008	Collected
Fluorometer	Wet Labs ECO	380	27-Mar-2008	Collected
PAR	Biosph. Inst. QSP-2300	4714	24-Mar-2008	Collected
Transmissometer	Wet Labs C-Star	CST-406DR	11-Apr-2007	Collected

MOCNESS Sensors

Sensor	Description	Serial #	Cal. Date	Status
Temperature	Seabird SBE9Plus	91480	13-Oct-2008	Collected
Conductivity	Seabird SBE3	2444	20-Mar-2008	Collected
Fluorometer	Seabird SBE3	4573	25-Mar-2008	Collected
Transmissometer	Seabird SBE4	2048	24-Jul-2007	Collected

Underway Calibration Sheets

Remote Temperature (SBE-38)

39

SEA-BIRD ELECTRONICS, INC.

1808 136th Place N.E., Bellevue, Washington, 98005 USA

Phone: (425) 643 - 9866 Fax (425) 643 - 9954 Email: seabird@seabird.com

SENSOR SERIAL NUMBER: 0262
CALIBRATION DATE: 07-Jan-08

SBE 38 TEMPERATURE CALIBRATION DATA
ITS-90 TEMPERATURE SCALE

ITS-90 COEFFICIENTS

```
a0 = -2.602085e-005
a1 =  2.811337e-004
a2 = -2.667958e-006
a3 =  1.663429e-007
```

BATH TEMP (ITS-90)	INSTRUMENT OUTPUT	INST TEMP (ITS-90)	RESIDUAL (ITS-90)
-1.50010	702896.2	-1.50006	0.00004
0.99990	628320.9	0.99986	-0.00004
4.49990	538544.5	4.49988	-0.00002
7.99990	463090.7	7.99989	-0.00001
11.49990	399460.2	11.49997	0.00007
14.99990	345627.5	14.99992	0.00002
18.50000	299936.1	18.49998	-0.00002
22.00000	261037.3	21.99993	-0.00007
25.49990	227819.7	25.49997	0.00007
28.99990	199372.5	28.99986	-0.00004
32.49990	174939.0	32.49992	0.00002

Temperature ITS-90 = $1/\{a0 + a1[ln(n)] + a2[ln^2(n)] + a3[ln^3(n)]\} - 273.15$ (°C)

Residual = instrument temperature - bath temperature

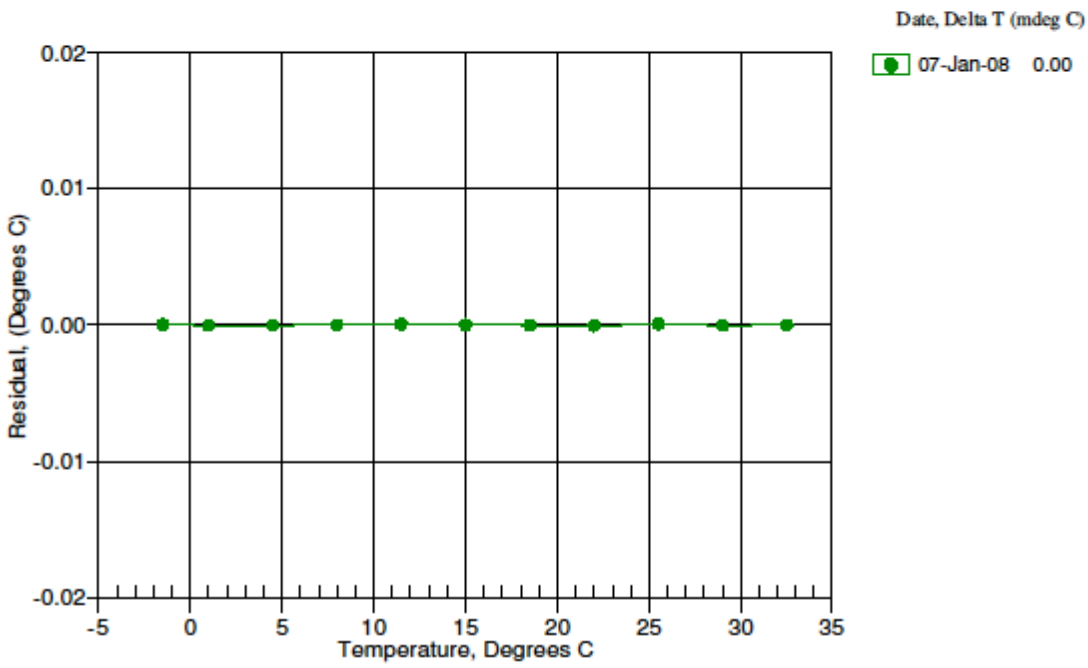

Transmissometer (Wetlabs C-Star)

PO Box 518
620 Applegate St.
Philomath, OR 97370

WET Labs

(541) 929-5650
Fax (541) 929-5277
www.wetlabs.com

C-Star Calibration

Date May 15, 2008 S/N# CST-553DR Pathlength 25cm

	Analog meter
V_{cl}	0.059 V
V_{air}	4.794 V
V_{ref}	4.684 V

Temperature of calibration water	22.7 °C
Ambient temperature during calibration	26.7 °C

Relationship of transmittance (Tr) to beam attenuation coefficient (c), and pathlength (x): $Tr = e^{-cx}$

To determine beam transmittance: $Tr = (V_{sig} - V_{dark}) / (V_{ref} - V_{dark})$

To determine beam attenuation coefficient: $c = -1/x * \ln(Tr)$

V_{cl} Meter output with the beam blocked. This is the offset.
V_{air} Meter output in air with a clear beam path.
V_{ref} Meter output with clean water in the path.
Temperature of calibration water: temperature of clean water used to obtain V_{ref}.
Ambient temperature: meter temperature in air during the calibration.
V_{sig} Measured signal output of meter.

Revision I 4/17/08

Fluorometer (Wetlabs ECO-FL)

PO Box 518
620 Applegate St.
Philomath, OR 97370

WET Labs

(541) 929-5650
Fax (541) 929-5277
www.wetlabs.com

ECO Chlorophyll Fluorometer Characterization Sheet

Date: 10/30/2007 S/N: FLRTD-398

Chlorophyll concentration expressed in µg/l can be derived using the equation:

CHL (µg/l) = Scale Factor * (Output - Dark Counts)

	Analog Range 1	Analog Range 2 (default)	Analog Range 4	Digital
Dark Counts	0.102	0.057	0.034 V	74 counts
Scale Factor (SF)	6	13	26 µg/l/V	0.0077 µg/l/count
Maximum Output	4.92	4.92	4.92 V	16331 counts
Resolution	0.5	0.5	0.5 mV	0.9 counts

Ambient temperature during characterization 21.5 °C

Analog Range: 1 (most sensitive, 0–4,000 counts), 2 (midrange, 0–8,000 counts), 4 (entire range, 0–16,000 counts).

Dark Counts: Signal output of the meter in clean water with black tape over detector.

SF: Determined using the following equation: SF = x ÷ (output - dark counts), where x is the concentration of the solution used during instrument characterization. SF is used to derive instrument output concentration from the raw signal output of the fluorometer.

Maximum Output: Maximum signal output the fluorometer is capable of.

Resolution: Standard deviation of 1 minute of collected data.

The relationship between fluorescence and chlorophyll-a concentrations *in-situ* is highly variable. The scale factor listed on this document was determined using a mono-culture of phytoplankton (*Thalassiosira weissflogii*). The population was assumed to be reasonably healthy and the concentration was determined by using the absorption method. To accurately determine chlorophyll concentration using a fluorometer, you must perform secondary measurements on the populations of interest. This is typically done using extraction-based measurement techniques on discrete samples. For additional information on determining chlorophyll concentration see "Standard Methods for the Examination of Water and Wastewater" part 10200 H, published jointly by the American Public Health Association, American Water Works Association, and the Water Environment Federation.

FLRTD-398.xls Revision I 10/2/07

PSP (Eppley model PSP)

THE EPPLEY LABORATORY, INC.
12 Sheffield Ave., P.O. Box 419, Newport, RI 02840 USA
Telephone: 401-847-1020 Fax: 401-847-1031
Email: info@eppleylab.com Internet: www.eppleylab.com

EPLAB
Scientific Instruments for Precision Measurements Since 1917

STANDARDIZATION OF EPPLEY PRECISION SPECTRAL PYRANOMETER Model PSP

Serial Number: 31701F3

Resistance: 674 Ω at 23 °C
Temperature Compensation Range: −20° to +40 °C

This radiometer has been compared with Standard Precision Spectral Pyranometer, Serial Number 21231F3 in Eppley's Integrating Hemisphere under radiation intensities of approximately 700 watts meter^{-2} (roughly one half a solar constant).

As a result of a series of comparisons, it has been found to have a sensitivity of:

$$8.40 \times 10^{-6} \text{ volts/watts meter}^{-2}$$

The calculation of this constant is based on the fact that the relationship between radiation intensity and emf is rectilinear to intensities of 1400 watts meter^{-2}. This radiometer is linear to within ± 0.5% up to this intensity.

The calibration of this instrument is traceable to standard self-calibrating cavity pyrheliometers in terms of the Systems Internationale des Unites (SI units), which participated in the Tenth International Pyrheliometric Comparisons (IPC X) at Davos, Switzerland in September-October 2005.

Eppley recommends a minimum calibration cycle of five (5) years but encourages annual calibrations for highest measurement accuracy. Unless otherwise stated in the remarks section below or on the Sales Order, the results are "AS FOUND / AS LEFT".

Useful conversion facts: 1 cal cm^{-2} min^{-1} = 697.3 watts meter^{-2}
1 BTU/ft^2-hr^{-1} = 3.153 watts meter^{-2}

Shipped to: National Science Foundation
Port Hueneme, CA

Date of Test: May 20, 2008

In Charge of Test: R.T. Egoman

S.O. Number: 61623
Date: May 22, 2008

Reviewed by: Thomas D. Kurt

Remarks:

PIR (Eppley model PIR)

THE EPPLEY LABORATORY, INC.
12 Sheffield Ave., P.O. Box 419, Newport, RI 02840 USA
Telephone: 401-847-1020 Fax: 401-847-1031
Email: info@eppleylab.com Internet: www.eppleylab.com

EPLAB
Scientific Instruments for Precision Measurements Since 1917

STANDARDIZATION OF EPPLEY PRECISION INFRARED RADIOMETER Model PIR

Serial Number: 32031F3

Resistance: 709 Ω at 23 °C
Temperature Compensation Range: -20° to +40 °C

This pyrgeometer has been compared against Eppley's Blackbody Calibration System under radiation intensities of approximately 200 watts meter^{-2} and an average ambient temperature of 23 °C as measured by Standard Omega Temperature Probe, RTD#1.

As a result of a series of comparisons, it has been found to have a sensitivity of:

$$3.88 \times 10^{-6} \text{ volts/watts meter}^{-2}$$

The calculation of this constant is based on the fact that the relationship between radiation intensity and emf is rectilinear to intensities of 700 watts meter^{-2}. This radiometer is linear to within ±1.0% up to this intensity.

The calibration of this instrument is traceable to the International Practical Temperature Scale (IPTS) through a precision low-temperature blackbody.

Eppley recommends a minimum calibration cycle of five (5) years but encourages annual calibrations for highest measurement accuracy. Unless otherwise stated in the remarks section below or on the Sales Order, the results are "AS FOUND / AS LEFT".

Shipped to: National Science Foundation
Port Hueneme, CA

Date of Test: May 21, 2008

In Charge of Test: R.T. Egan

S.O. Number: 61623
Date: May 22, 2008

Reviewed by: Thomas J. Kirk

Remarks:

PAR (QSR-240P)

Biospherical Instruments Inc.

CALIBRATION CERTIFICATE

Calibration Date	2/7/2008
Model Number	QSR-240
Serial Number	6393
Operator	TPC
Standard Lamp	91537(10/25/2005)
Probe Excitation Voltage Range	6 to 18 VDC(+)
Output Polarity	Positive

Probe Conditions at Calibration:(in air):

Calibration Voltage:	6	VDC(+)
Probe Current:	1.3	mA

Probe Output Voltage:

Probe Illuminated	88.7	mV
Probe Dark	0.8	mV
Probe Net Response	87.9	mV
RG780	2.1	mV

Corrected Lamp Output:

Output In Air (same condition as calibration):

3.83E+15	quanta/cm²sec
0.01487	uE/cm²sec

Calibration Scale Factor:
(To calculate irradiance, divide the net voltage reading in Volts by this value.)

Dry	9.0453E-18	V/(quanta/cm²sec)
	5.9891E+00	V/(uE/cm²sec)

Notes:
1. Annual calibration is recommended.
2. Calibration is performed using a Standard of Spectral Irradiance traceable to the National Institute of Standards and Technology (NIST).
3. The collector should be cleaned frequently with alcohol.
4. Calibration was performed with customer cable, when available.

QSR240R 05/24/95

Temperature/Relative Humidity (RMYoung model 41372LC)

COPY

YOUNG

R.M. Young Company
2801 Aero Park Drive
Traverse City, Michigan 49686 USA

Temperature Sensor Calibration Report

Customer: *Raytheon Technical Services Company LLC*

Test Number: 72201
Test Date: 20 February 2007

Customer PO: RM32323-50
Sales Order: 8926

Test Sensor:
Model: 41372LC Serial Number: 6720
Description: Temperature/Relative Humidity Sensor

Report of calibration comparison of test temperature sensor with National Institute of Standards and Technology traceable standard thermometers at three temperatures in the R.M. Young Company controlled temperature calibration bath facilities. Calibration accuracy ± 0.1° Celsius.

Bath Temperature (degrees C)	Current Output (milliamps)	Indicated (1) Temperature (degrees C)
-49.93	4.009	-49.94
0.02	12.001	0.01
50.21	20.028	50.18

(1) Calculated from current output

All reference equipment used in this calibration procedure have been tested by comparison to traceable standards certified by the National Institute of Standards and Technology.

Reference Instrument	Serial #	NIST Test Reference
Brooklyn Thermometer Model 43-FC	8006-118	204365
Brooklyn Thermometer Model 22332-D5-FC	25071	249763
Brooklyn Thermometer Model 2X400-D7-FC	77532	228060
Keithley Multimeter Model 191	15232	234027

Tested By: E Chenuing

METEOROLOGICAL INSTRUMENTS

Tel: 231-946-3980 Fax: 231-946-4772 Email: met.sales@youngusa.com Website: www.youngusa.com

Barometer (RMYoung model 61201)

R.M. Young Company
2801 Aero Park Drive
Traverse City, Michigan 49686 USA

COPY

Barometric Pressure Sensor Calibration Report

Customer: *Raytheon Technical Services Company LLC*

Test Number: 72191 Customer PO: RM32323-50
Test Date: 19 February 2007 Sales Order: 8926

Test Sensor:
Model: 61201 Serial Number: *BP01150*
Description: Barometric Pressure Sensor

Report of calibration comparison of test barometric pressure sensor with National Institute of Standards and Technology traceable standard pressure calibrator at five pressures in the R.M. Young Company controlled pressure facility. Calibration accuracy ± 1.0 hPa.

Reference Pressure (hPa)	Voltage Output (millivolts)	Indicated (1) Pressure (hPa)
800.0	0	800.0
875.0	1252	875.1
950.0	2503	950.2
1025.0	3752	1025.1
1100.0	5001	1100.1

(1) Calculated from voltage output

All reference equipment used in this calibration procedure have been tested by comparison to traceable standards certified by the National Institute of Standards and Technology.

Reference Instrument	Serial #	NIST Test Reference
Druck Pressure Controller Model DPI515	51500497	UKAS Lab 0221
Fluke Multimeter Model 8060A	4865407	234027

Tested By: E Chenney

METEOROLOGICAL INSTRUMENTS
Tel: 231-946-3980 Fax: 231-946-4772 Email: met.sales@youngusa.com Website: www.youngusa.com

Micro TSG (Seabird SBE45 Conductivity)

64

SEA-BIRD ELECTRONICS, INC.

1808 136th Place N.E., Bellevue, Washington, 98005 USA
Phone: (425) 643 - 9866 Fax (425) 643 - 9954 Email: seabird@seabird.com

SENSOR SERIAL NUMBER: 0227
CALIBRATION DATE: 12-Jan-08

SBE 45 CONDUCTIVITY CALIBRATION DATA
PSS 1978: C(35,15,0) = 4.2914 Siemens/meter

COEFFICIENTS:

```
g = -1.015905e+000          CPcor = -9.5700e-008
h =  1.574425e-001          CTcor =  3.2500e-006
i = -4.543106e-004          WBOTC =  1.0472e-006
j =  6.120110e-005
```

BATH TEMP (ITS-90)	BATH SAL (PSU)	BATH COND (Siemens/m)	INST FREQ (Hz)	INST COND (Siemens/m)	RESIDUAL (Siemens/m)
22.0000	0.0000	0.00000	2546.31	0.00000	0.00000
1.0000	34.9254	2.98440	5052.43	2.98442	0.00002
4.4999	34.9056	3.29231	5242.70	3.29230	-0.00001
15.0000	34.8618	4.27660	5808.54	4.27659	-0.00002
18.5000	34.8524	4.62264	5994.50	4.62264	-0.00000
24.0000	34.8419	5.18201	6283.14	5.18203	0.00002
29.0000	34.8360	5.70518	6541.20	5.70519	0.00001
32.5000	34.8334	6.07863	6719.12	6.07862	-0.00001

f = INST FREQ * sqrt(1.0 + WBOTC * t) / 1000.0

Conductivity = $(g + hf^2 + if^3 + jf^4) / (1 + \delta t + \varepsilon p)$ Siemens/meter

t = temperature[°C)]; p = pressure[decibars]; δ = CTcor; ε = CPcor;

Residual = instrument conductivity - bath conductivity

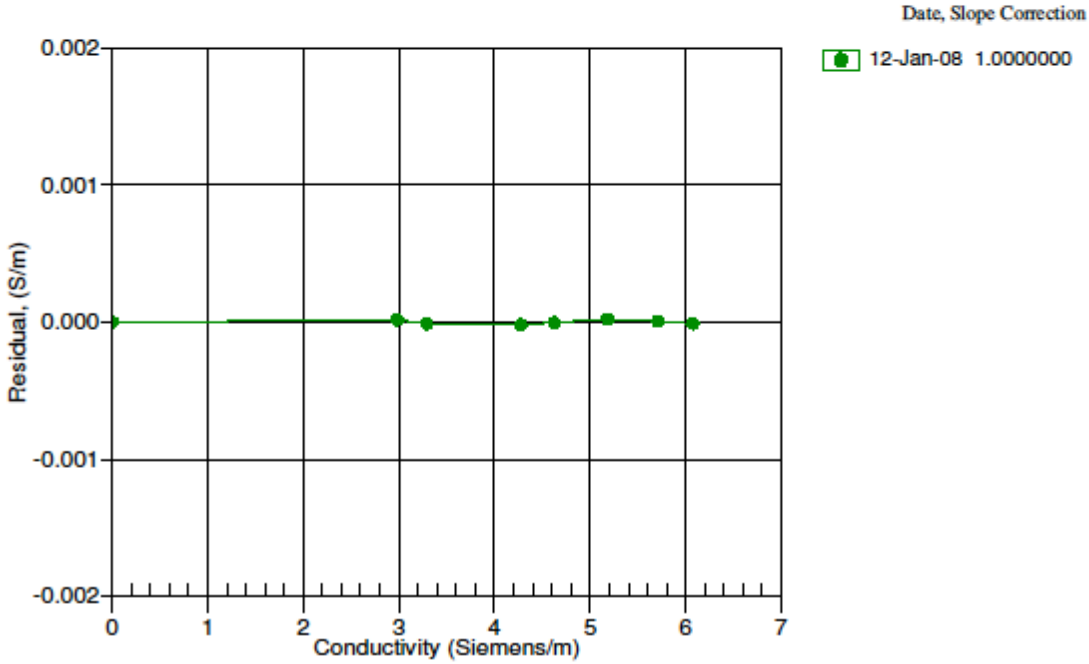

Micro TSG (Seabird SBE45 Temperature)

63

SEA-BIRD ELECTRONICS, INC.

1808 136th Place N.E., Bellevue, Washington, 98005 USA
Phone: (425) 643 - 9866 Fax (425) 643 - 9954 Email: seabird@seabird.com

SENSOR SERIAL NUMBER: 0227
CALIBRATION DATE: 12-Jan-08

SBE 45 TEMPERATURE CALIBRATION DATA
ITS-90 TEMPERATURE SCALE

ITS-90 COEFFICIENTS

```
a0 =  1.750051e-006
a1 =  2.794345e-004
a2 = -2.721644e-006
a3 =  1.612953e-007
```

BATH TEMP (ITS-90)	INSTRUMENT OUTPUT	INST TEMP (ITS-90)	RESIDUAL (ITS-90)
1.0000	664677.5	1.0000	0.0000
4.4999	568096.6	4.4999	-0.0000
15.0000	361662.4	15.0000	-0.0000
18.5000	313050.9	18.5000	0.0000
24.0000	251002.5	24.0001	0.0001
29.0000	206582.7	28.9999	-0.0001
32.5000	180847.8	32.5001	0.0001

Temperature ITS-90 = $1/\{a0 + a1[\ln(n)] + a2[\ln^2(n)] + a3[\ln^3(n)]\} - 273.15$ (°C)

Residual = instrument temperature - bath temperature

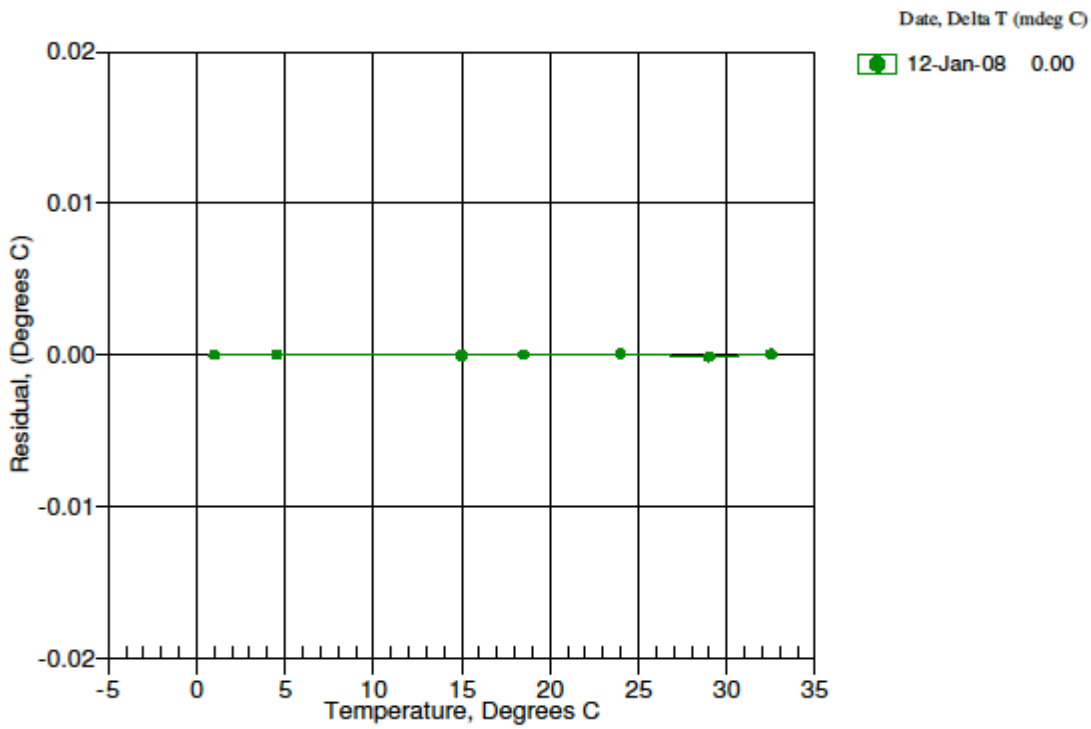

GUV (Bioshperical Instruments 2511)

Biospherical Instruments Inc.

GUV-2511 Calibration Certificate

System Serial Number	25110805126	Date of Calibration	11/13/2007
Calibration database	25110805126v3.mdb	Date of Certificate	11/13/2007
DASSN	0109	Standard of Spectral Irradiance	HEC1632(10/25/06)
Microprocessor Tag Number	2	Operator	TC

Monochromatic Channels	Address	Wavelength [nm]	Responsivity [Amps per µW/(cm²·nm)]	ScaleSmall [Volts per µW/(cm²·nm)]	ScaleMedium [Volts per µW/(cm²·nm)]	ScaleLarge [Volts per µW/(cm²·nm)]	OffsetSmall [volts]	OffsetMedium [volts]	OffsetLarge [volts]	Measurement Units
Ed0305	2	305	4.7530E-11	4.8869E-00	1.4261E 03	4.3460E-01	-1.5200E-04	-1.4800E-04	1.3030E 03	µW/(cm²nm)
Ed0313	6	313	2.5930E-10	2.6448E-05	7.7319E-03	2.721 E+00	-1.3900E-04	-1.3900E-04	1.3820E-03	µW/(cm²nm)
Ed0320	8	320	2.6740E-10	2.7213E-05	7.9882E-03	2.7886E+00	-3.8100E-04	-3.7700E-04	2.9800E-04	µW/(cm²nm)
Ed0340	10	340	1.9744E-10	2.0105E-05	5.8834E-03	2.0829E+00	-1.5900E-04	-1.5100E-04	1.3980E-03	µW/(cm²nm)
Ed0380	12	380	7.5629E-11	7.7066E-06	2.2488E-03	7.8944E-01	-4.3800E-04	-4.3500E-04	3.3800E-04	µW/(cm²nm)
Ed0395	13	395	3.3653E-10	3.4413E-05	1.0109E-02	3.515 E+00	-6.6000E-05	-6.7000E-05	1.2100E-03	µW/(cm²nm)

Broadband Channels	Address	Wavelength [nm]	Responsivity [Amps per µE/(cm²·s)]	ScaleSmall [Volts per µE/(cm²·s)]	ScaleMedium [Volts per µE/(cm²·s)]	ScaleLarge [Volts per µE/(cm²·s)]	OffsetSmall [volts]	OffsetMedium [volts]	OffsetLarge [volts]	Measurement Units
Ed0PAR	18	400-700	1.7023E-05	1.7340E+00	5.0810E+02	1.7785E+05	-1.7700E-04	-1.7600E-04	1.2460E-03	µE/(cm²sec)

Auxilliary Channels	Address	Wavelength	Responsivity	ScaleS	ScaleM	ScaleL	OffsetS	OffsetM	OffsetL	Measurement Units
Ed0Temp	22	0	1	0.01	0.01	0.01	0	0	0	°C
Ed0Vin	27	0	1	-0.25	-0.25	-0.25	0	0	0	V

© Biospherical Instruments Inc., 5340 Riley Street, San Diego, California 92110 USA. Contact support@biospherical.com for more information.

Calibration Data – Do Not Destroy

page 2 of 2

CTD Calibration Sheets

Primary Temperature (Seabird SBE3)

SEA-BIRD ELECTRONICS, INC.
1808 136th Place N.E., Bellevue, Washington, 98005 USA
Phone: (425) 643 - 9866 Fax (425) 643 - 9954 Email: seabird@seabird.com

SENSOR SERIAL NUMBER: 2444
CALIBRATION DATE: 20-Mar-08

SBE3 TEMPERATURE CALIBRATION DATA
ITS-90 TEMPERATURE SCALE

ITS-90 COEFFICIENTS

```
g =  4.38222151e-003
h =  6.50788011e-004
i =  2.49464048e-005
j =  2.45353542e-006
f0 = 1000.0
```

IPTS-68 COEFFICIENTS

```
a =  3.68121541e-003
b =  6.04289217e-004
c =  1.67307025e-005
d =  2.45516672e-006
f0 = 3064.723
```

BATH TEMP (ITS-90)	INSTRUMENT FREQ (Hz)	INST TEMP (ITS-90)	RESIDUAL (ITS-90)
-1.5002	3064.723	-1.5002	-0.00003
0.9999	3240.120	0.9999	0.00001
4.4999	3497.716	4.5000	0.00006
7.9999	3769.719	7.9999	0.00003
11.4999	4056.513	11.4999	-0.00004
14.9998	4358.465	14.9997	-0.00010
18.4999	4675.976	18.4999	0.00003
21.9999	5009.337	21.9999	0.00002
25.4998	5358.894	25.4998	0.00005
28.9999	5724.986	28.9999	-0.00000
32.4999	6107.897	32.4999	-0.00003

Temperature ITS-90 = $1/\{g + h[ln(f_0/f)] + i[ln^2(f_0/f)] + j[ln^3(f_0/f)]\} - 273.15$ (°C)

Temperature IPTS-68 = $1/\{a + b[ln(f_0/f)] + c[ln^2(f_0/f)] + d[ln^3(f_0/f)]\} - 273.15$ (°C)

Following the recommendation of JPOTS: T_{68} is assumed to be 1.00024 * T_{90} (-2 to 35 °C)

Residual = instrument temperature - bath temperature

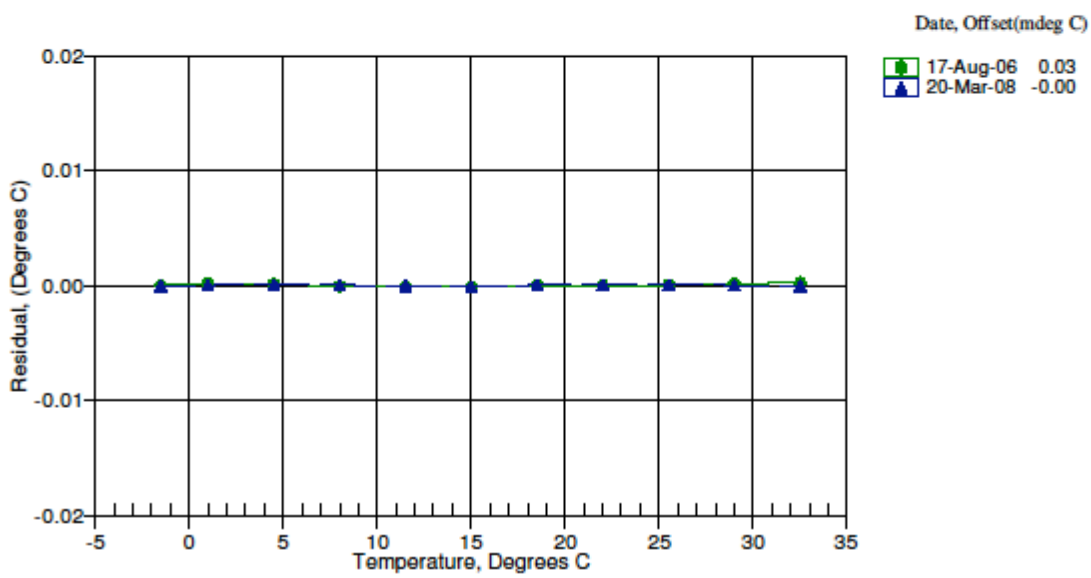

Secondary Temperature (Seabird SBE3)

SEA-BIRD ELECTRONICS, INC.

1808 136th Place N.E., Bellevue, Washington, 98005 USA
Phone: (425) 643 - 9866 Fax (425) 643 - 9954 Email: seabird@seabird.com

SENSOR SERIAL NUMBER: 4573
CALIBRATION DATE: 25-Mar-08

SBE3 TEMPERATURE CALIBRATION DATA
ITS-90 TEMPERATURE SCALE

ITS-90 COEFFICIENTS

```
g =  4.39262006e-003
h =  6.42929937e-004
i =  2.20098129e-005
j =  1.90125467e-006
f0 = 1000.0
```

IPTS-68 COEFFICIENTS

```
a =  3.68121417e-003
b =  6.00085950e-004
c =  1.54943074e-005
d =  1.90270959e-006
f0 = 3149.034
```

BATH TEMP (ITS-90)	INSTRUMENT FREQ (Hz)	INST TEMP (ITS-90)	RESIDUAL (ITS-90)
-1.5002	3149.034	-1.5001	0.00006
0.9999	3330.526	0.9998	-0.00005
4.4999	3597.147	4.4998	-0.00010
7.9998	3878.775	7.9998	0.00004
11.4999	4175.812	11.4999	0.00001
14.9998	4488.649	14.9999	0.00014
18.4999	4817.663	18.4999	-0.00003
21.9999	5163.237	21.9998	-0.00008
25.4999	5525.741	25.4999	-0.00003
28.9999	5905.508	28.9999	-0.00000
32.4998	6302.865	32.4998	0.00003

Temperature ITS-90 = $1/\{g + h[ln(f_0/f)] + i[ln^2(f_0/f)] + j[ln^3(f_0/f)]\}$ - 273.15 (°C)

Temperature IPTS-68 = $1/\{a + b[ln(f_0/f)] + c[ln^2(f_0/f)] + d[ln^3(f_0/f)]\}$ - 273.15 (°C)

Following the recommendation of JPOTS: T_{68} is assumed to be 1.00024 * T_{90} (-2 to 35 °C)

Residual = instrument temperature - bath temperature

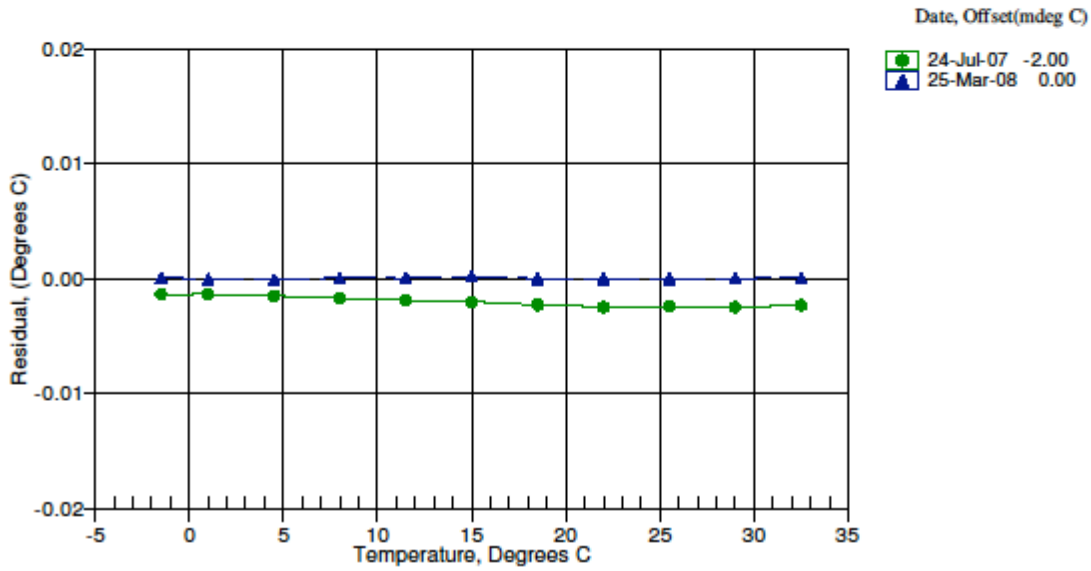

Primary Conductivity (Seabird SBE4)

SEA-BIRD ELECTRONICS, INC.
1808 136th Place N.E., Bellevue, Washington, 98005 USA
Phone: (425) 643 - 9866 Fax (425) 643 - 9954 Email: seabird@seabird.com

SENSOR SERIAL NUMBER: 2048
CALIBRATION DATE: 24-Jul-07

SBE4 CONDUCTIVITY CALIBRATION DATA
PSS 1978: C(35,15,0) = 4.2914 Seimens/meter

GHIJ COEFFICIENTS

```
g = -1.03102759e+001
h =  1.43387802e+000
i = -5.62984074e-003
j =  6.13173551e-004
CPcor = -9.5700e-008 (nominal)
CTcor =  3.2500e-006 (nominal)
```

ABCDM COEFFICIENTS

```
a =  1.85716496e-006
b =  1.41829665e+000
c = -1.02749562e+001
d = -6.88308558e-005
m =  6.1
CPcor = -9.5700e-008 (nominal)
```

BATH TEMP (ITS-90)	BATH SAL (PSU)	BATH COND (Siemens/m)	INST FREQ (kHz)	INST COND (Siemens/m)	RESIDUAL (Siemens/m)
0.0000	0.0000	0.00000	2.69158	0.00000	0.00000
-1.0002	34.7857	2.80232	5.19353	2.80230	-0.00003
0.9998	34.7856	2.97357	5.30815	2.97360	0.00003
14.9999	34.7865	4.26833	6.10402	4.26834	0.00000
18.4998	34.7864	4.61481	6.29957	4.61481	0.00000
28.9998	34.7856	5.69783	6.87400	5.69781	-0.00002
32.4999	34.7812	6.07055	7.06052	6.07057	0.00001

Conductivity = $(g + hf^2 + if^3 + jf^4)/10(1 + \delta t + \varepsilon p)$ Siemens/meter

Conductivity = $(af^m + bf^2 + c + dt) / [10(1 + \varepsilon p)$ Siemens/meter

t = temperature[°C]; p = pressure[decibars]; δ = CTcor; ε = CPcor;

Residual = (instrument conductivity - bath conductivity) using g, h, i, j coefficients

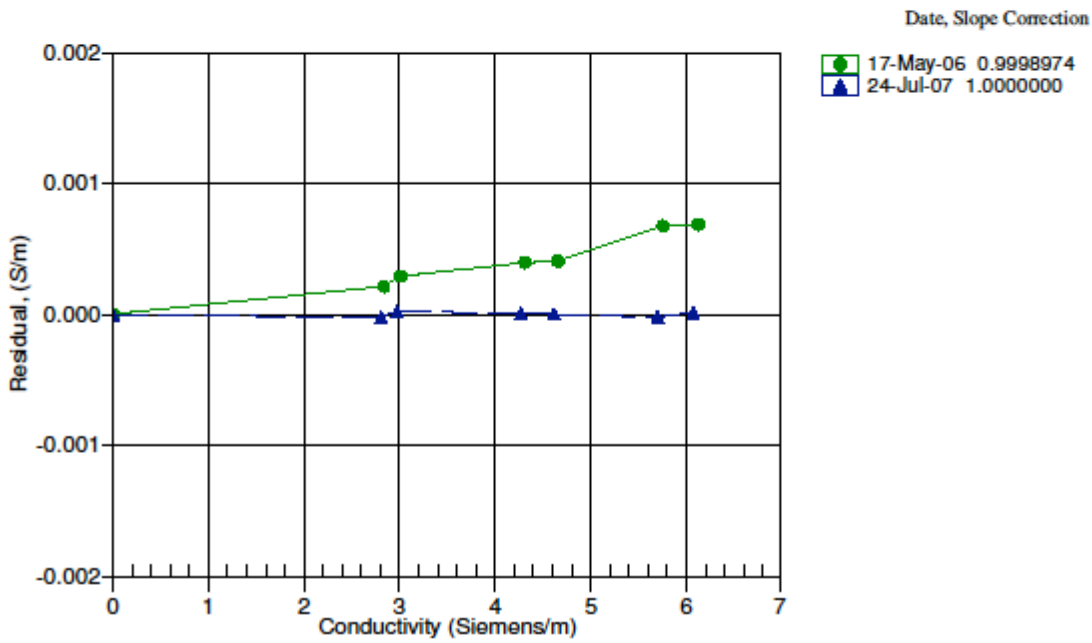

Secondary Conductivity (Seabird SBE4)

SEA-BIRD ELECTRONICS, INC.
1808 136th Place N.E., Bellevue, Washington, 98005 USA
Phone: (425) 643 - 9866 Fax (425) 643 - 9954 Email: seabird@seabird.com

SENSOR SERIAL NUMBER: 2065
CALIBRATION DATE: 11-Apr-08

SBE4 CONDUCTIVITY CALIBRATION DATA
PSS 1978: C(35,15,0) = 4.2914 Seimens/meter

GHIJ COEFFICIENTS

```
g = -1.01873532e+001
h =  1.41177177e+000
i = -3.85394660e-003
j =  3.47641115e-004
CPcor = -9.5700e-008 (nominal)
CTcor =  3.2500e-006 (nominal)
```

ABCDM COEFFICIENTS

```
a =  1.23725779e-009
b =  1.39992722e+000
c = -1.01577636e+001
d = -8.47623269e-005
m =  9.1
CPcor = -9.5700e-008 (nominal)
```

BATH TEMP (ITS-90)	BATH SAL (PSU)	BATH COND (Siemens/m)	INST FREQ (kHz)	INST COND (Siemens/m)	RESIDUAL (Siemens/m)
0.0000	0.0000	0.00000	2.69377	0.00000	0.00000
-1.0000	34.9635	2.81532	5.23106	2.81531	-0.00001
1.0000	34.9641	2.98739	5.34722	2.98740	0.00001
15.0000	34.9659	4.28802	6.15418	4.28803	0.00002
18.5000	34.9663	4.63611	6.35261	4.63609	-0.00002
32.5000	34.9541	6.09729	7.12477	6.09729	0.00000

Conductivity = $(g + hf^2 + if^3 + jf^4)/10(1 + \delta t + \varepsilon p)$ Siemens/meter

Conductivity = $(af^m + bf^2 + c + dt) / [10(1 + \varepsilon p)$ Siemens/meter

t = temperature[°C]; p = pressure[decibars]; δ = CTcor; ε = CPcor;

Residual = (instrument conductivity - bath conductivity) using g, h, i, j coefficients

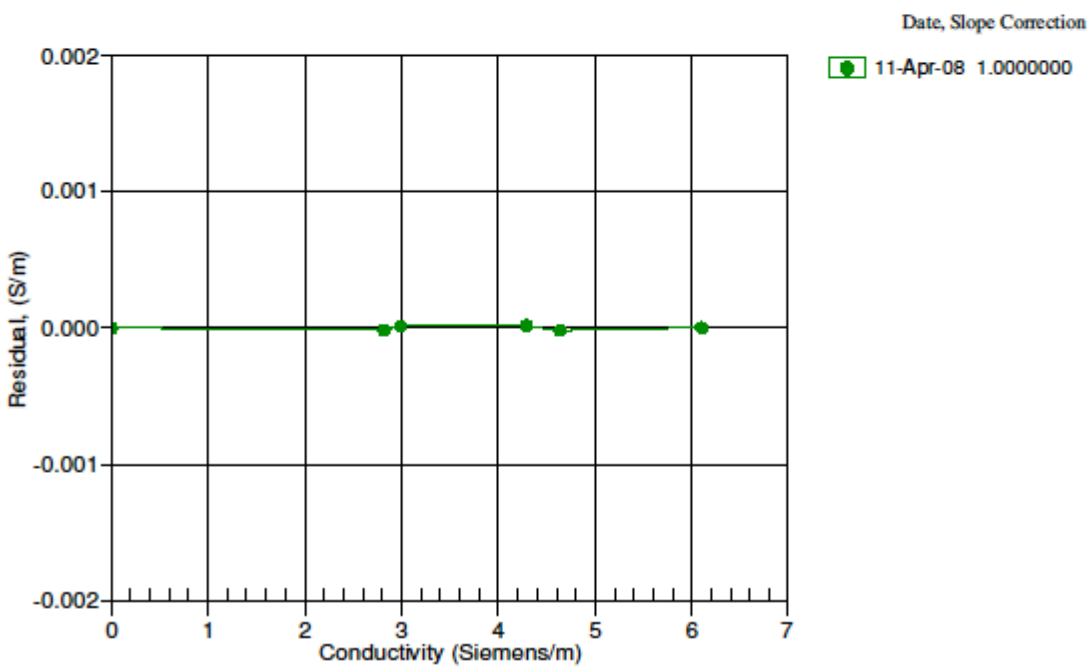

Primary Dissolved Oxygen (Seabird SBE 43)

SEA-BIRD ELECTRONICS, INC.

1808 136th Place N.E., Bellevue, Washington, 98005 USA
Phone: (425) 643 - 9866 Fax (425) 643 - 9954 Email: seabird@seabird.com

SENSOR SERIAL NUMBER: 0179
CALIBRATION DATE: 19-Jun-08p

SBE 43 OXYGEN CALIBRATION DATA

COEFFICIENTS
Soc = 0.4017
Voffset = -0.4850
Tau20 = 1.35

A = -8.8120e-003
B = 4.9136e-004
C = -5.6711e-006
E nominal = 0.036

BATH OX (ml/l)	BATH TEMP ITS-90	BATH SAL PSU	INSTRUMENT OUTPUT(VOLTS)	INSTRUMENT OXYGEN(ml/l)	RESIDUAL (ml/l)
1.26	12.00	0.01	2.920	1.26	0.00
1.26	2.00	0.00	2.814	1.26	-0.00
1.27	5.00	0.00	2.860	1.26	0.00
1.27	20.00	0.01	2.935	1.27	-0.00
1.27	15.00	0.01	1.012	1.27	0.00
1.29	30.00	0.01	1.078	1.29	0.00
4.16	20.00	0.01	2.158	4.16	0.01
4.16	12.00	0.01	1.922	4.16	-0.00
4.17	26.00	0.01	2.310	4.18	0.01
4.17	6.00	0.00	1.721	4.17	-0.00
4.17	2.00	0.00	1.575	4.17	0.00
4.18	30.00	0.01	2.107	4.18	0.00
6.52	20.00	0.01	3.480	6.52	-0.00
6.61	20.00	0.01	3.137	6.67	-0.01
6.62	26.00	0.01	3.378	6.62	-0.00
6.65	12.00	0.01	2.783	6.65	0.00
6.67	2.00	0.00	2.228	6.67	-0.00
6.68	6.00	0.00	2.487	6.68	0.00

Oxygen (ml/l) = Soc * (V + Voffset) * (1.0 + A * T + B * T^2 + C * T^3) * OxSol(T,S) * exp(E * P / K)
V = voltage output from SBE43, T = temperature [deg C], S = salinity [PSU] K = temperature [deg K]
OxSol(T,S) = oxygen saturation [ml/l], P = pressure [dbar], Residual = instrument oxygen - bath oxygen

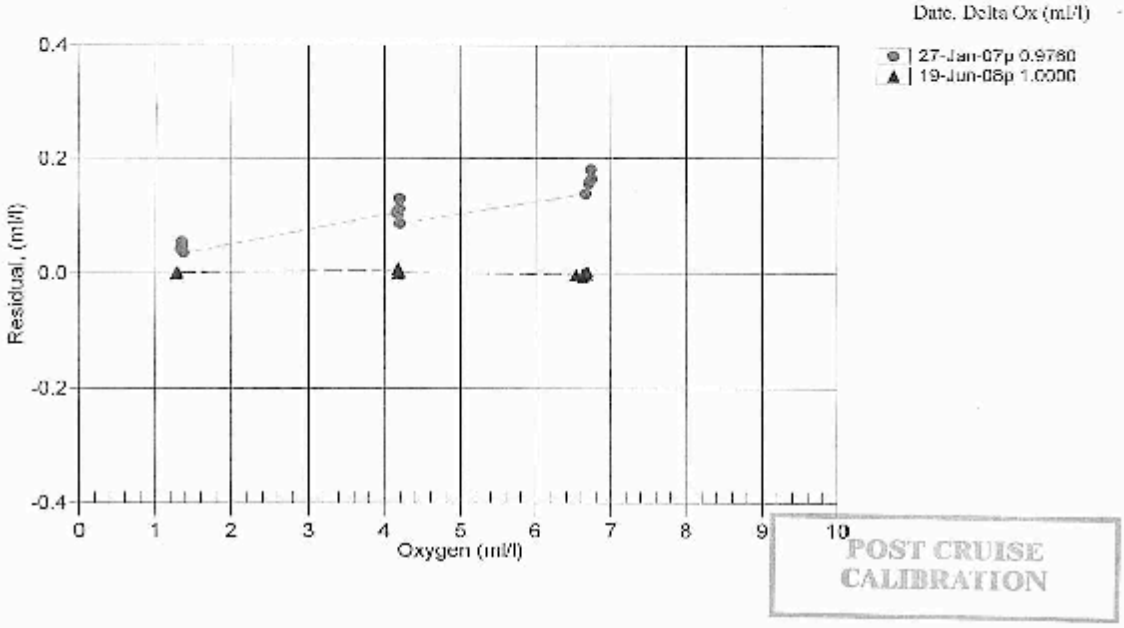

Secondary Dissolved Oxygen (Seabird SBE 43)

SEA-BIRD ELECTRONICS, INC.
1808 136th Place N.E., Bellevue, Washington, 98005 USA
Phone: (425) 643 - 9866 Fax (425) 643 - 9954 Email: seabird@seabird.com

SENSOR SERIAL NUMBER: 0190
CALIBRATION DATE: 19-Jun-08p

SBE 43 OXYGEN CALIBRATION DATA

COEFFICIENTS
Soc = 0.4999
Voffset = -0.4933
Tau20 = 1.66

A = -6.1917e-003
B = 4.0685e-004
C = -5.4318e-006
E nominal = 0.036

BATH OX (ml/l)	BATH TEMP ITS-90	BATH SAL PSU	INSTRUMENT OUTPUT(VOLTS)	INSTRUMENT OXYGEN(ml/l)	RESIDUAL (ml/l)
1.26	12.00	0.01	0.836	1.26	-0.00
1.26	2.00	0.00	0.757	1.26	-0.00
1.27	6.00	0.00	0.791	1.26	-0.00
1.27	20.00	0.01	0.896	1.27	0.00
1.27	26.00	0.01	0.935	1.28	0.00
1.29	30.00	0.01	0.966	1.29	0.00
4.16	20.00	0.01	1.808	4.16	0.00
4.16	12.00	0.01	1.625	4.16	-0.00
4.17	26.00	0.01	1.936	4.17	0.00
4.17	6.00	0.00	1.473	4.16	-0.01
4.17	2.00	0.00	1.364	4.17	-0.01
4.18	30.00	0.01	2.025	4.19	0.00
6.52	30.00	0.01	2.881	6.52	0.00
6.61	20.00	0.01	2.583	6.61	0.00
6.62	26.00	0.01	2.782	6.62	-0.01
6.65	12.00	0.01	2.303	6.65	0.00
6.67	2.00	0.00	1.888	6.67	0.00
6.68	6.00	0.00	2.066	6.68	0.00

Oxygen (ml/l) = Soc * (V + Voffset) * (1.0 + A * T + B * T^2 + C * T^3) * OxSol(T,S) * exp(E * P / K)
V = voltage output from SBE43, T = temperature [deg C], S = salinity [PSU] K = temperature [deg K]
OxSol(T,S) = oxygen saturation [ml/l], P = pressure [dbar], Residual = instrument oxygen - bath oxygen

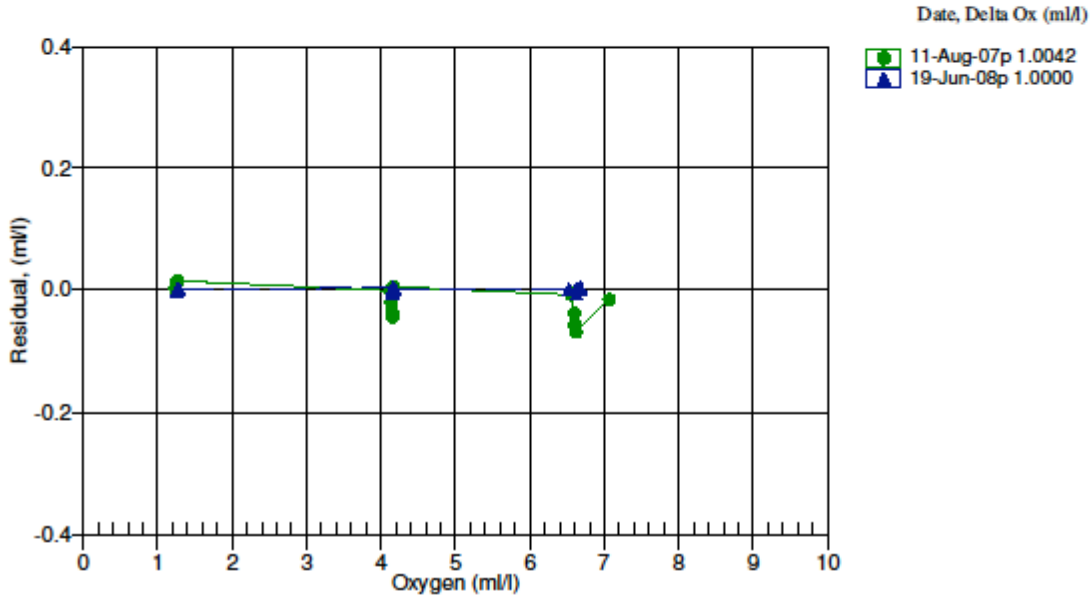

Fluorometer (Wet Labs ECO)

PO Box 518
620 Applegate St.
Philomath, OR 97370

WET Labs

(541) 929-5650
Fax (541) 929-5277
www.wetlabs.com

ECO Chlorophyll Fluorometer Characterization Sheet

Date: 3/27/2008 S/N: FLRTD-380

Chlorophyll concentration expressed in µg/l can be derived using the equation:

CHL (µg/l) = Scale Factor * (Output - Dark Counts)

Set to Range 2 - F. Stuart - 28 June 08

	Analog Range 1	Analog Range 2	Analog Range 4 (default)	Digital
Dark Counts	0.096	0.056	0.036 V	62 counts
Scale Factor (SF)	6	12	25 µg/l/V	0.0075 µg/l/count
Maximum Output	4.94	4.94	4.94 V	16320 counts
Resolution	0.6	0.6	0.6 mV	1.0 counts

Ambient temperature during characterization 21.5 °C

Analog Range: 1 (most sensitive, 0–4,000 counts), 2 (midrange, 0–8,000 counts), 4 (entire range, 0–16,000 counts).

Dark Counts: Signal output of the meter in clean water with black tape over detector.

SF: Determined using the following equation: SF = x ÷ (output - dark counts), where x is the concentration of the solution used during instrument characterization. SF is used to derive instrument output concentration from the raw signal output of the fluorometer.

Maximum Output: Maximum signal output the fluorometer is capable of.

Resolution: Standard deviation of 1 minute of collected data.

The relationship between fluorescence and chlorophyll-a concentrations *in-situ* is highly variable. The scale factor listed on this document was determined using a mono-culture of phytoplankton (*Thalassiosira weissflogii*). The population was assumed to be reasonably healthy and the concentration was determined by using the absorption method. To accurately determine chlorophyll concentration using a fluorometer, you must perform secondary measurements on the populations of interest. This is typically done using extraction-based measurement techniques on discrete samples. For additional information on determining chlorophyll concentration see "Standard Methods for the Examination of Water and Wastewater" part 10200 H, published jointly by the American Public Health Association, American Water Works Association, and the Water Environment Federation.

FLRTD-380.xls Revision J 3/17/08

PAR (Biospherical Instruments QSP-2300)

Biospherical Instruments Inc

CALIBRATION CERTIFICATE

UNDERWATER PAR SENSOR WITH LOG AMPLIFIER

Calibration Date: 03/24/05 **Job No.:** R-538[illegible]
Model Number: QSP-2300
Serial Number: [illegible]
Operator: [illegible]
Standard Lamp: 61527[illegible]0/25/03
Operating Voltage Range: 6 to 15 VDC (+)

Note: The QSP-200 uses a log amplifier to measure the detector signal current with V = log I (Amps) / IRef
To calculate irradiance, use this formula:

Irradiance = Calibration factor * (10^Light Signal Voltage - 10^Dark Voltage)

With the appropriate (solar corrected) Irradiance Calibration Factor:

Dry Calibration Factor:	**2.67E+13**	**quanta/cm²-sec/"amps"**	**4.43E-05**	**µEinsteins/cm²-sec/"amps"**
Wet Calibration Factor:	**4.49E+13**	**quanta/cm²-sec/"amps"**	**7.46E-05**	**µEinsteins/cm²-sec/"amps"**

Sensor Test Data and Results[4]

Sensor Supply Current (Dark): 83.1 mA
Supply Voltage: 6 Volts

Lamp Integrated PAR Irradiance: [illegible] quanta/cm²-sec 0.0146[illegible] µEinsteins/cm²-sec
SC3 Immersion Coefficient: 0.594 Scalar Correction: [illegible] PAR Solar Correction: 1.0000

Nominal Filter OD	Calibrated Trans	Sensor Voltage	Measured Trans.	Measured Signal (Amps)	Estimated Signal (Amps)	Calc. Output (Volts)	Error (Volts)	Error (%)	Test Irrad. (quanta/cm²-sec)
No Filter	100.00%	2.572	100.00%	3.33E-08	3.33E-08	2.524	0.002	0.0	8.83E+[illegible]
0.3	50.10%	2.064	38.17%	1.20E-08	1.20E-08	2.065	0.001	-0.2	3.20E+[illegible]
0.5	27.60%	1.971	27.82%	9.25E-09	9.18E-09	1.970	-0.001	-0.8	2.46E+[illegible]
1	9.27%	1.515	9.42%	3.13E-09	3.08E-09	1.510	0.005	1.6	8.32E+[illegible]
2	1.1[illegible]%	0.777	1.14%	3.81E-10	3.68E-10	0.719	-0.008	-5.0	1.01E+1[illegible]
3	0.05%	0.255	0.08%	2.59E-11	1.78E-11	0.235	-0.020	-3[illegible].4	6.88E+[illegible]2

Dark Before: 0.[illegible]7 Volts
Light No Filter Filter: 2.572 Volts
Dark After - NFF: 0.188 Volts
Average Dark: 0.187 Volts

I_{ref} = 1.00E-10 Amps
I_{Dark} = 1.54E-10 Amps
$10^{V_{Dark}}$ = 1.539218 Amps

RG780 0.2047

Notes:
1. Annual calibration is recommended
2. There is increasing error associated with readings below zero.
3. The collector should be cleaned periodically with a solvent.
4) This section is for internal use only for more advanced analyses.

QSP-200L,QSP2300(2006-).xls

Transmissometer (Wet Labs C-Star)

PO Box 518
620 Applegate St.
Philomath, OR 97370

(541) 929-5650
Fax (541) 929-5277
www.wetlabs.com

WET Labs

C-Star Calibration

Date April 11, 2007 Customer National Science Foundation Work order 010

Job # 0011004 S/N# CST-406DR Pathlength 25 cm

	Analog meter
V_d	0.057 V
V_{air}	4.821 V
V_{ref}	4.722 V

Temperature of calibration water	21.7 °C
Ambient temperature during calibration	23.9 °C

Relationship of transmittance (Tr) to beam attenuation coefficient (c), and pathlength (x): $Tr = e^{-cx}$

To determine beam transmittance: $Tr = (V_{sig} - V_{dark}) / (V_{ref} - V_{dark})$

To determine beam attenuation coefficient: $c = -1/x * \ln(Tr)$

V_d Meter output with the beam blocked. This is the offset.
V_{air} Meter output in air with a clear beam path.
V_{ref} Meter output with clean water in the path.
Temperature of calibration water: temperature of clean water used to obtain V_{ref}.
Ambient temperature: meter temperature in air during the calibration.
V_{sig} Measured signal output of meter.

cstarwkbkf1.xls Revision F 1/17/05

MOCNESS Calibration Sheets

Remote Temperature (Seabird SBE3)

SEA-BIRD ELECTRONICS, INC.

1808 136th Place N.E., Bellevue, Washington, 98005 USA
Phone: (425) 643 - 9866 Fax (425) 643 - 9954 Email: seabird@seabird.com

SENSOR SERIAL NUMBER: 1619
CALIBRATION DATE: 23-Jan-06

SBE3 TEMPERATURE CALIBRATION DATA
ITS-90 TEMPRATURE SCALE

ITS-90 COEFFICIENTS

g = 4.80803901e-003
h = 6.83538278e-004
i = 3.09828742e-005
j = 2.88799732e-006
f0 = 1000.0

ITS-68 COEFFICIENTS

a = 3.68121362e-003
b = 6.01251394e-004
c = 1.57035135e-005
d = 2.88960150e-006
f0 = 5851.537

BATH TEMP (ITS-90)	INSTRUMENT FREQ (Hz)	INST TEMP (ITS-90)	RESIDUAL (ITS-90)
-1.5000	5851.537	-1.5001	-0.00010
1.0000	6188.140	1.0001	0.00006
4.5000	6682.539	4.5001	0.00010
7.9999	7204.620	8.0000	0.00010
11.5000	7755.117	11.4999	-0.00006
15.0000	8334.714	14.9999	-0.00014
18.5000	8944.976	18.4999	-0.00013
22.0000	9583.845	22.0000	0.00001
25.5000	10254.601	25.5002	0.00017
29.0000	10956.882	29.0002	0.00019
32.5000	11691.160	32.4998	-0.00018

Temperature ITS-90 = $1/\{g + h[ln(f_0/f)] + i[ln^2(f_0/f)] + j[ln^3(f_0/f)]\} - 273.15$ (°C)

Temperature ITS-68 = $1/\{a + b[ln(f_0/f)] + c[ln^2(f_0/f)] + d[ln^3(f_0/f)]\} - 273.15$ (°C)

Following the recommendation of JPOTS: T_{68} is assumed to be 1.00024 * T_{90} (-2 to 35 °C)

Residual = instrument temperature - bath temperature

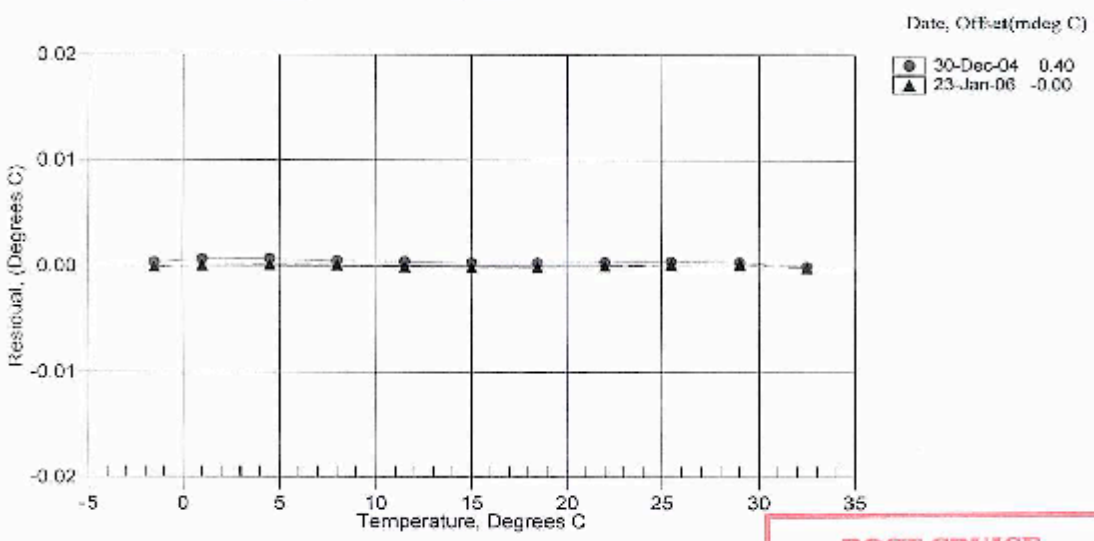

POST CRUISE CALIBRATION

Conductivity (Seabird SBE4)

SEA-BIRD ELECTRONICS, INC.

1808 136th Place N.E., Bellevue, Washington, 98005 USA
Phone: (425) 643 - 9866 Fax (425) 643 - 9954 Email: seabird@seabird.com

SENSOR SERIAL NUMBER: 2047
CALIBRATION DATE: 29-Mar-07

SBE4 CONDUCTIVITY CALIBRATION DATA
PSS 1978: C(35,15,0) = 4.2914 Seimens/meter

GHIJ COEFFICIENTS

```
g = -1.06112573e+001
h =  1.45199863e+000
i = -4.94441437e-003
j =  5.72343985e-004
CPcor = -9.5700e-008 (nominal)
CTcor =  3.2500e-006 (nominal)
```

ABCDM COEFFICIENTS

```
a =  3.68066265e-006
b =  1.43878174e+000
c = -1.05824371e+001
d = -7.64815490e-005
m =  5.8
CPcor = -9.5700e-008 (nominal)
```

BATH TEMP (ITS-90)	BATH SAL (PSU)	BATH COND (Siemens/m)	INST FREQ (kHz)	INST COND (Siemens/m)	RESIDUAL (Siemens/m)
0.0000	0.0000	0.00000	2.71194	0.00000	0.00000
-1.0001	34.9489	2.81425	5.18454	2.81423	-0.00002
0.9999	34.9488	2.98620	5.29814	2.98622	0.00002
14.9999	34.9494	4.28620	6.08735	4.28622	0.00002
18.4999	34.9495	4.63412	6.28136	4.63409	-0.00003
28.9999	34.9459	5.72114	6.85129	5.72115	0.00001
32.4999	34.9372	6.09467	7.03611	6.09467	-0.00000

Conductivity = $(g + hf^2 + if^3 + jf^4)/10(1 + \delta t + \varepsilon p)$ Siemens/meter

Conductivity = $(af^m + bf^2 + c + dt) / [10(1 + \varepsilon p)$ Siemens/meter

t = temperature[°C]; p = pressure[decibars]; δ = CTcor; ε = CPcor;

Residual = (instrument conductivity - bath conductivity) using g, h, i, j coefficients

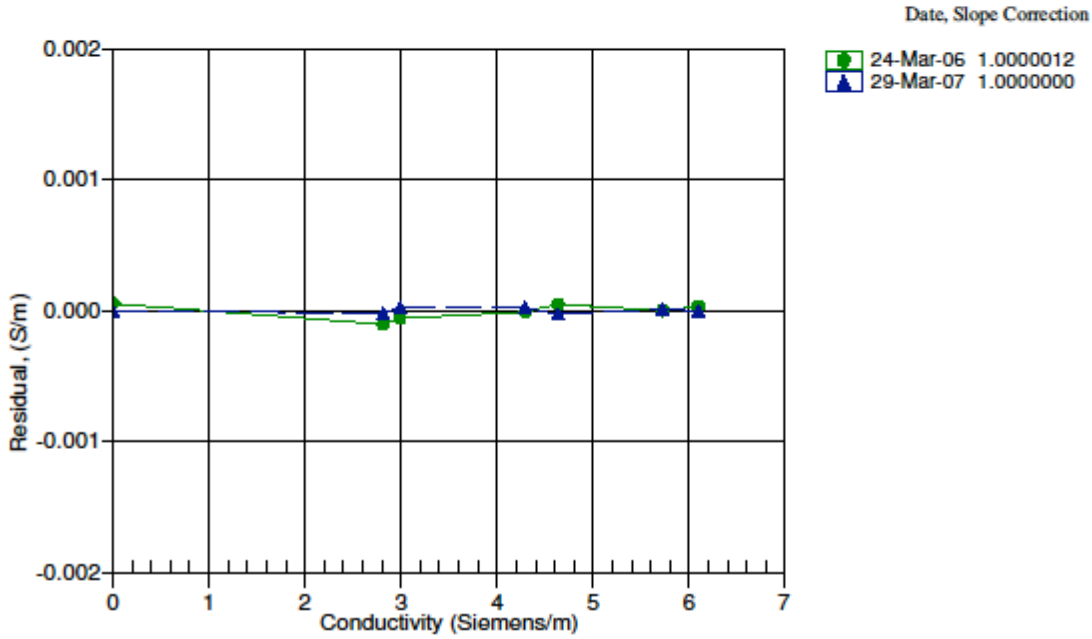

Fluorometer (Wet Labs ECO)

PO Box 518
620 Applegate St.
Philomath, OR 97370

WET Labs

(541) 929-5650
Fax (541) 929-5277
www.wetlabs.com

ECO Chlorophyll Fluorometer Characterization Sheet

Date: 9/25/2008 S/N: FLRTD-399

Chlorophyll concentration expressed in µg/l can be derived using the equation:

CHL (µg/l) = Scale Factor * (Output - Dark Counts)

	Analog Range 1	Analog Range 2	Analog Range 4 (default)	Digital
Dark Counts	0.091	0.051	0.031 V	61 counts
Scale Factor (SF)	6	12	25 µg/l/V	0.0075 µg/l/count
Maximum Output	4.96	4.96	4.96 V	16326 counts
Resolution	0.5	0.5	0.5 mV	0.9 counts

Ambient temperature during characterization 21.5 °C

Analog Range: 1 (most sensitive, 0–4,000 counts), 2 (midrange, 0–8,000 counts), 4 (entire range, 0–16,000 counts).

Dark Counts: Signal output of the meter in clean water with black tape over detector.

SF: Determined using the following equation: SF = x ÷ (output - dark counts), where x is the concentration of the solution used during instrument characterization. SF is used to derive instrument output concentration from the raw signal output of the fluorometer.

Maximum Output: Maximum signal output the fluorometer is capable of.

Resolution: Standard deviation of 1 minute of collected data.

The relationship between fluorescence and chlorophyll-a concentrations *in-situ* is highly variable. The scale factor listed on this document was determined using a mono-culture of phytoplankton (*Thalassiosira weissflogii*). The population was assumed to be reasonably healthy and the concentration was determined by using the absorption method. To accurately determine chlorophyll concentration using a fluorometer, you must perform secondary measurements on the populations of interest. This is typically done using extraction-based measurement techniques on discrete samples. For additional information on determining chlorophyll concentration see "Standard Methods for the Examination of Water and Wastewater" part 10200 H, published jointly by the American Public Health Association, American Water Works Association, and the Water Environment Federation.

FLRTD-399.xls Revision J 3/17/08

Transmissometer (Wet Labs C-Star)

PO Box 518
620 Applegate St.
Philomath, OR 97370

(541) 929-5650
Fax (541) 929-5277
www.wetlabs.com

WET Labs

C-Star Calibration

Date	April 20, 2007	Customer	Raytheon Polar Services	Work order	004
Job #	0412005	S/N#	CST-830DR	Pathlength	25 cm

	Analog meter
V_d	0.057 V
V_{air}	4.828 V
V_{ref}	4.721 V

Temperature of calibration water	21.9 °C
Ambient temperature during calibration	22.1 °C

Relationship of transmittance (Tr) to beam attenuation coefficient (c), and pathlength (x): $Tr = e^{-cx}$

To determine beam transmittance: $Tr = (V_{sig} - V_{dark}) / (V_{ref} - V_{dark})$

To determine beam attenuation coefficient: $c = -1/x * \ln(Tr)$

V_d Meter output with the beam blocked. This is the offset.
V_{air} Meter output in air with a clear beam path.
V_{ref} Meter output with clean water in the path.
Temperature of calibration water: temperature of clean water used to obtain V_{ref}.
Ambient temperature: meter temperature in air during the calibration.
V_{sig} Measured signal output of meter.

cstarwkbkf1.xls Revision F 1/17/05

Acquisition and Processing Information

Processing Specifics

Refer to the InstCoef.txt file along with the specific instrument calibration sheets, both located in the Cal/ directory of the data distribution, for information on how the RVDAS data was collected and processed.

Errors and Events

This section lists all significant events and known problems with acquisition during this cruise including instrument failures, data acquisition system failures, and other factors affecting this data set.

Date (Julian)	Time (GMT)	Event	Location
	0222	RVDAS Loggers Started	@68W
		Problems with sea water wall drainage – had to shut down sea water wall until engineer repairs	
		Brought sea water wall up	
		Issues with PCO2	
004	0929	Arrived Palmer Stn – data collection halted	64 47.4ºS, 64 4.8ºW
006	1105	Depart Palmer Stn	64 46.2ºS, 64 3.6ºW
021	1826	Noticed ADCP had not been logging for several hours to DAS – logging okay to ADCP machine, but not to DAS. After confirmation with DHQ, instructions to end current cruise were accepted and started LMG0901a on ADCP computer – DAS logging is now working properly.	68 14.4ºS, 69 52.8ºW
024	0920	Arrived at Rothera. Turned off sea water wall. Left DAS running as the boat will be going back out in 2 hours.	67 35.495°S, 68 09.549°W Rothera
024	1156	Turned up systems – left Rothera pier	67 35.495°S, 68 09.549°W
024	1731	Stopped sea water wall – stopped DAS seawater system loggers	67 34.8ºS, 68 9.ºW
024	1758	Stopped all loggers except wx loggers – tied up at Rothera pier	67 34.2ºS, 68 7.8ºW
025	1022	Began data collection after leaving Rothera pier	67 34.2ºS, 68 7.8ºW
032	0730	Stopped all loggers except wx loggers – arrived at Palmer Station	64 46.7°S, 64 04.8°W
033	0851	Began data collection after leaving Palmer pier	64 46.7°S, 64 04.8°W